

SAN FRANCISCO WATERFRONT COASTAL FLOOD STUDY, CA

APPENDIX B.4 – ARRAY OF ALTERNATIVES (B-G) PLAN VIEW FIGURES

JANUARY 2024

USACE TULSA DISTRICT | THE PORT OF SAN FRANCISCO

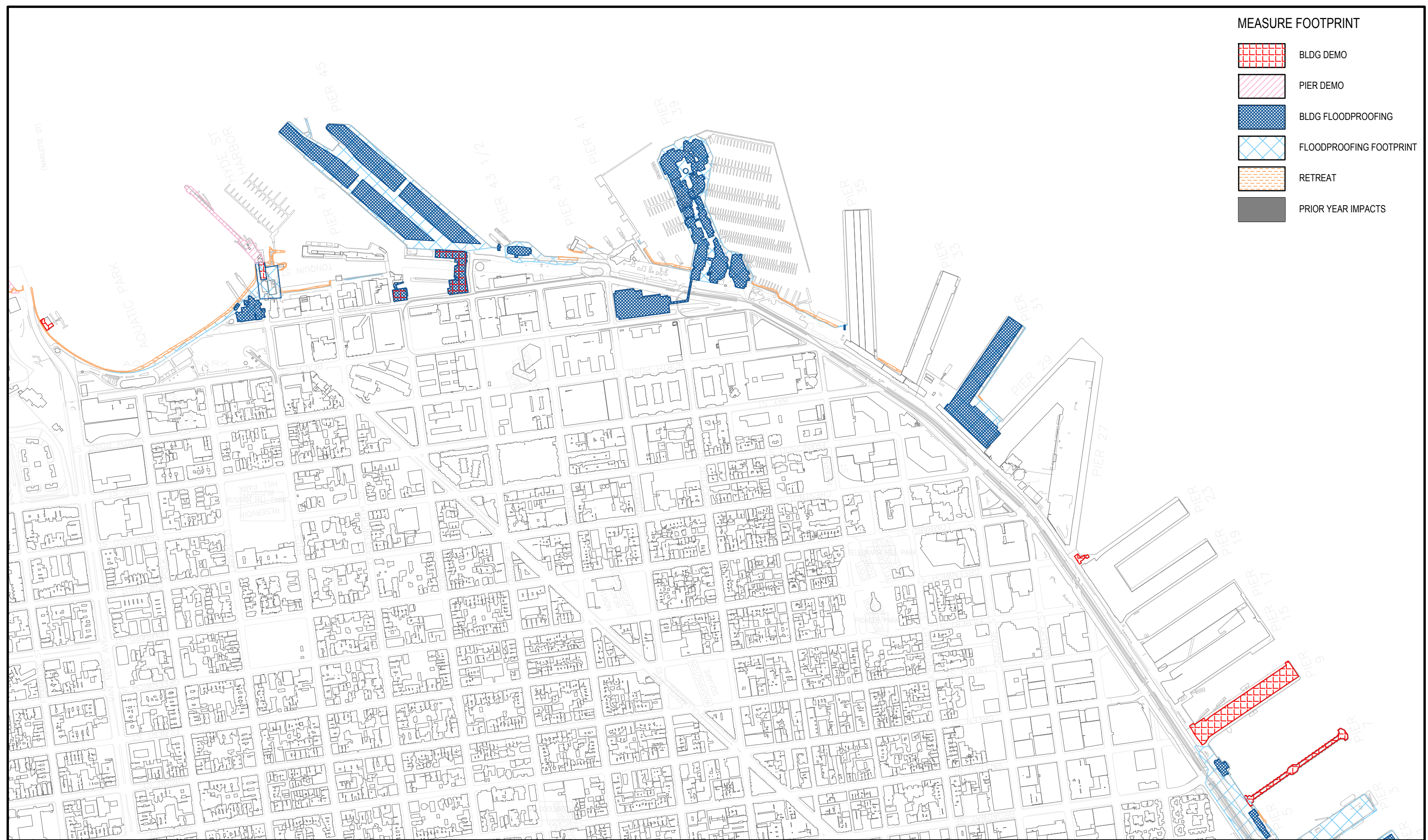


**US Army Corps
of Engineers** 



MEASURE FOOTPRINT

- BLDG DEMO
- PIER DEMO
- BLDG FLOODPROOFING
- FLOODPROOFING FOOTPRINT
- RETREAT
- PRIOR YEAR IMPACTS



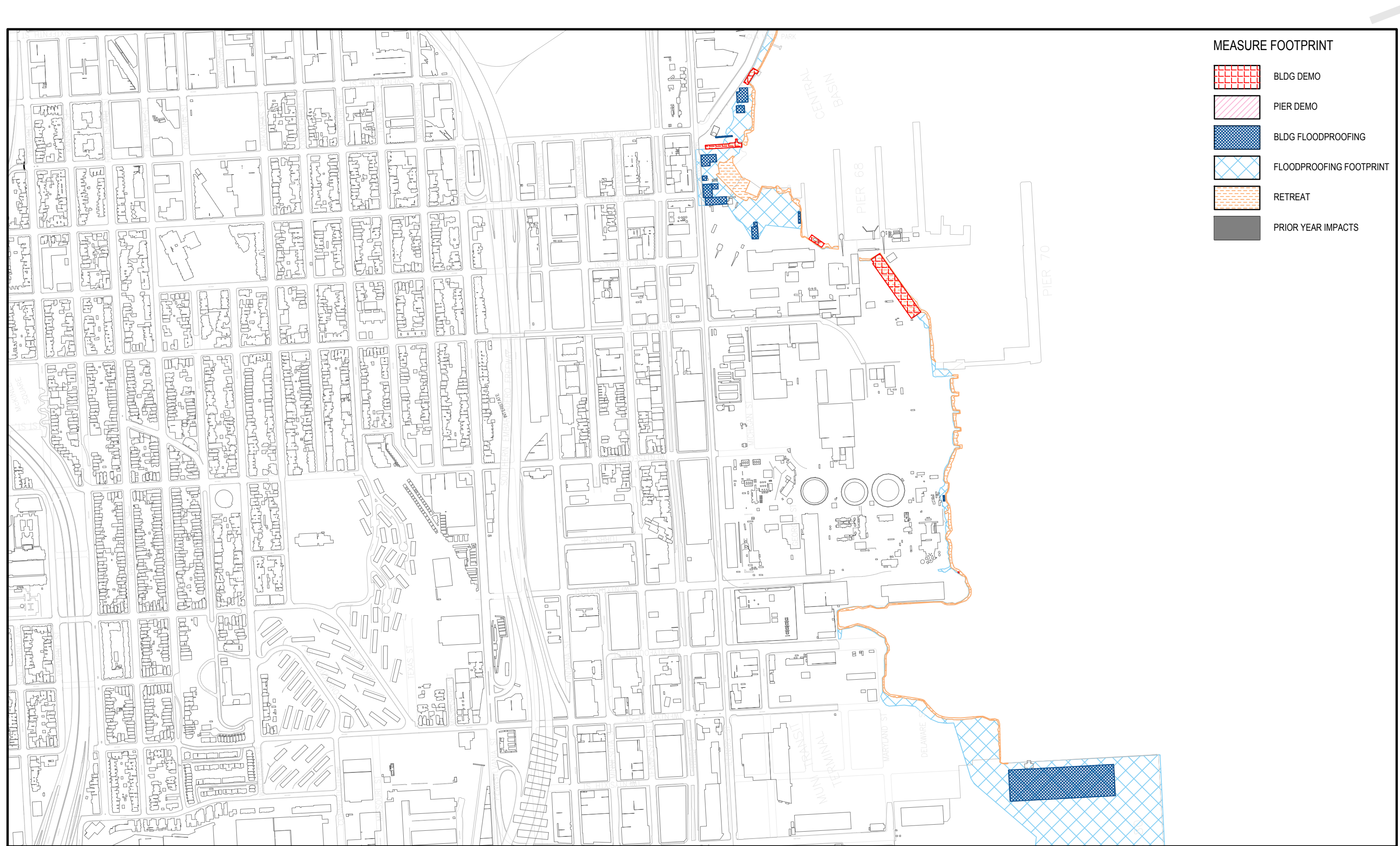
STRATEGY B - INTERMEDIATE (2040)
FISHERMAN'S WHARF

1" = 600'







MEASURE FOOTPRINT

- BLDG DEMO
- PIER DEMO
- BLDG FLOODPROOFING
- FLOODPROOFING FOOTPRINT
- RETREAT
- PRIOR YEAR IMPACTS



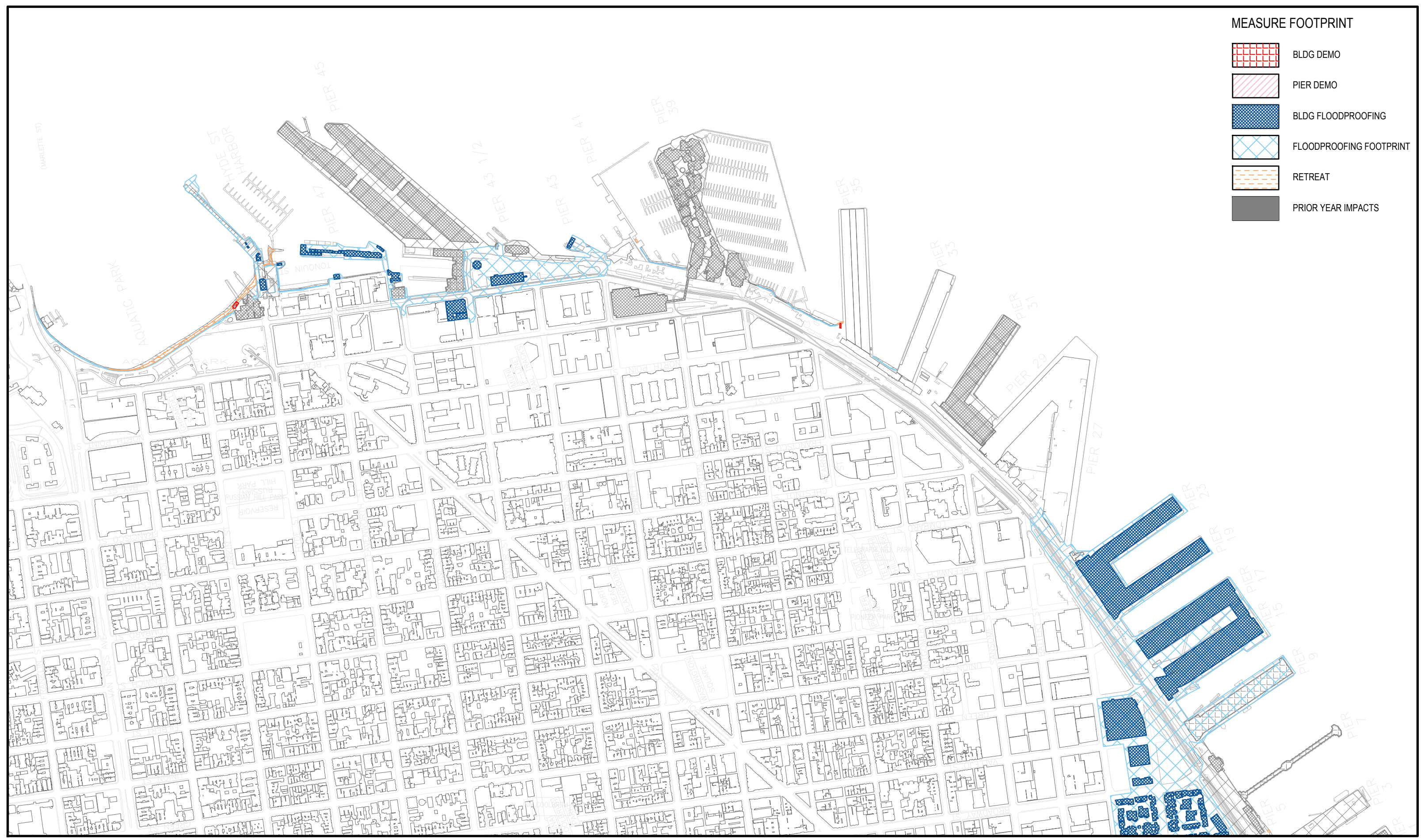


MEASURE FOOTPRINT







-  BLDG DEMO
-  PIER DEMO
-  BLDG FLOODPROOFING
-  FLOODPROOFING FOOTPRINT
-  RETREAT
-  PRIOR YEAR IMPACTS

MEASURE FOOTPRINT

- BLDG DEMO
- PIER DEMO
- BLDG FLOODPROOFING
- FLOODPROOFING FOOTPRINT
- RETREAT
- PRIOR YEAR IMPACTS









MEASURE FOOTPRINT

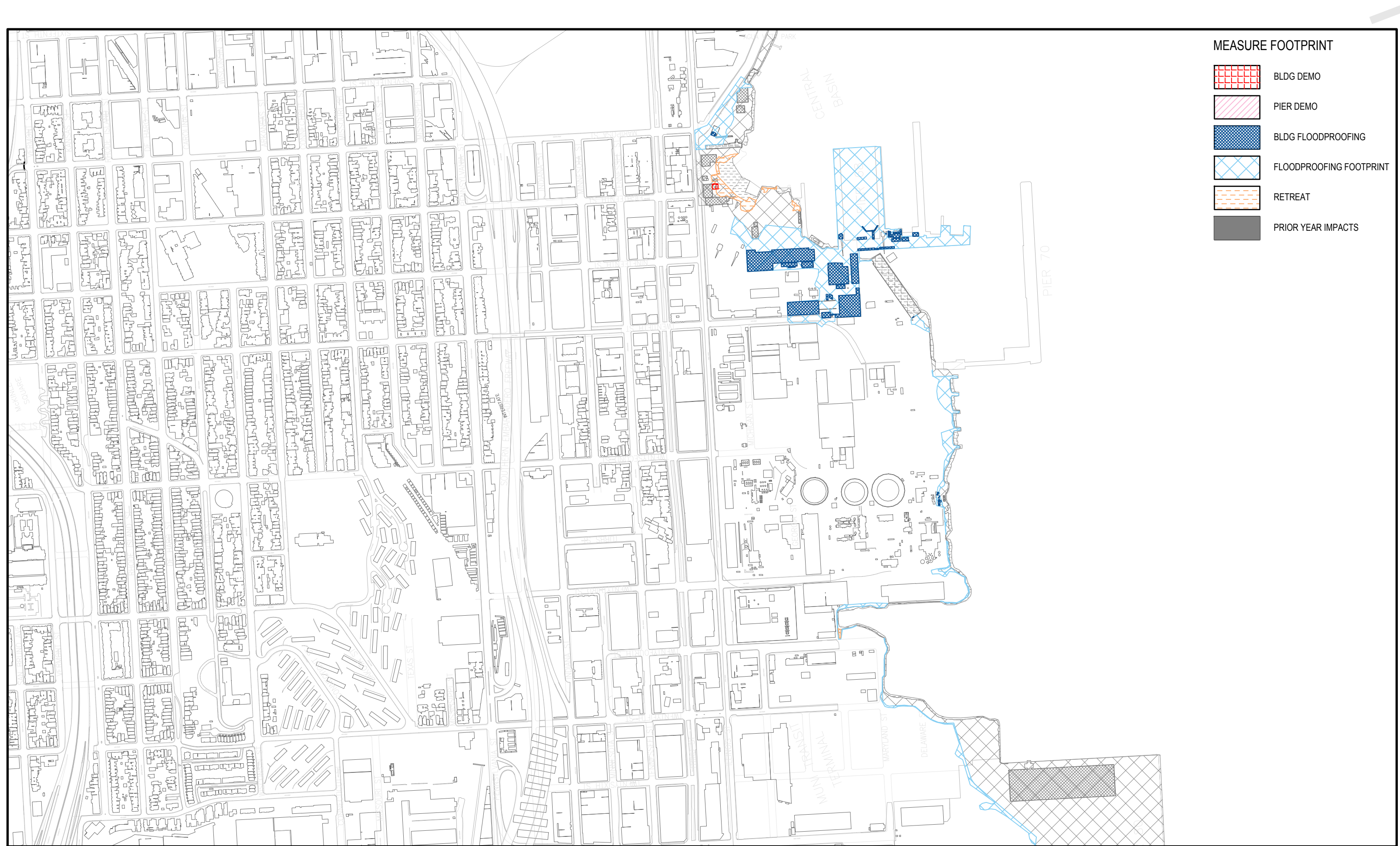
-  BLDG DEMO
-  PIER DEMO
-  BLDG FLOODPROOFING
-  FLOODPROOFING FOOTPRINT
-  RETREAT
-  PRIOR YEAR IMPACTS











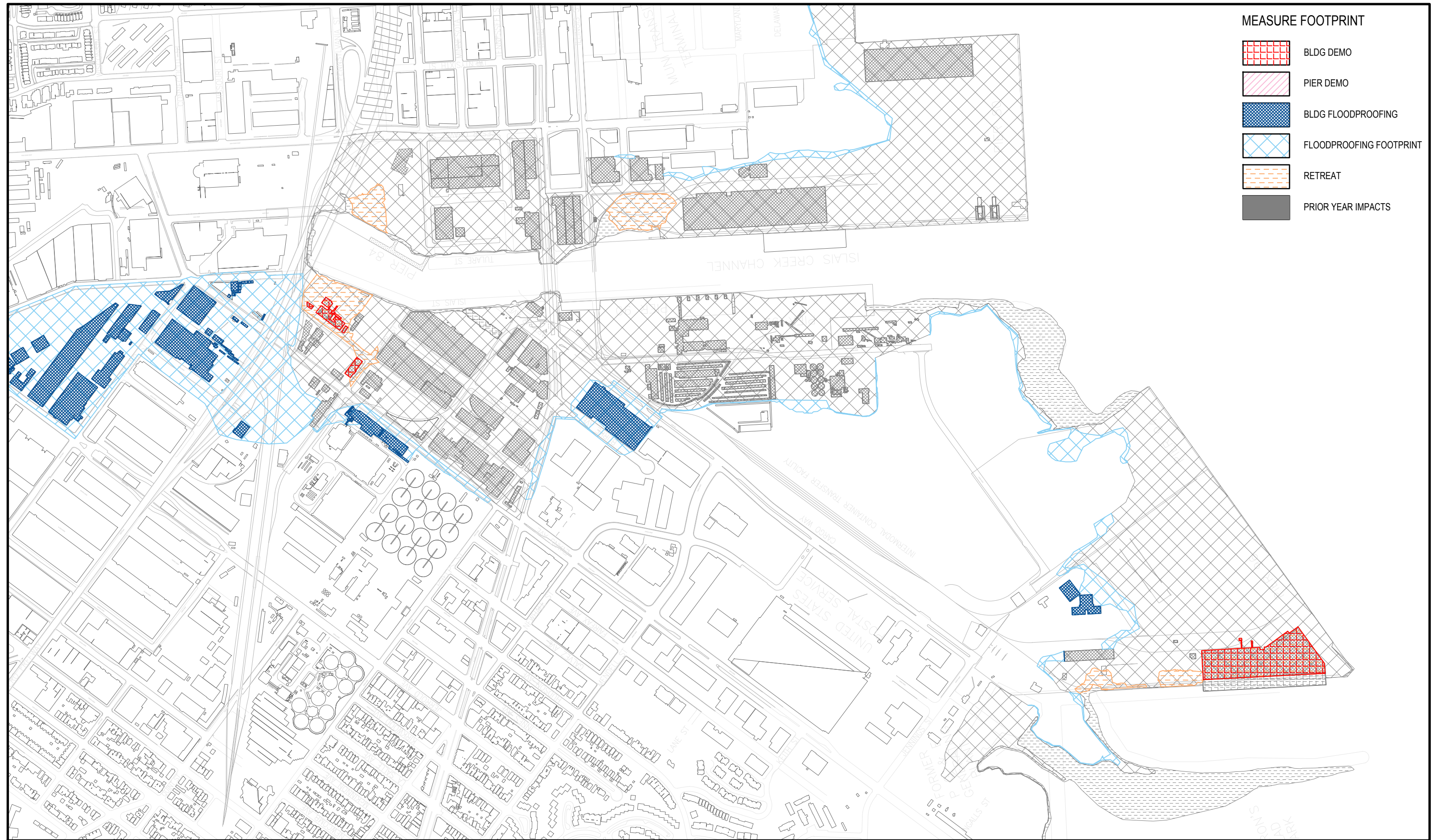
MEASURE FOOTPRINT

-  BLDG DEMO
-  PIER DEMO
-  BLDG FLOODPROOFING
-  FLOODPROOFING FOOTPRINT
-  RETREAT
-  PRIOR YEAR IMPACTS



MEASURE FOOTPRINT

-  BLDG DEMO
-  PIER DEMO
-  BLDG FLOODPROOFING
-  FLOODPROOFING FOOTPRINT
-  RETREAT
-  PRIOR YEAR IMPACTS

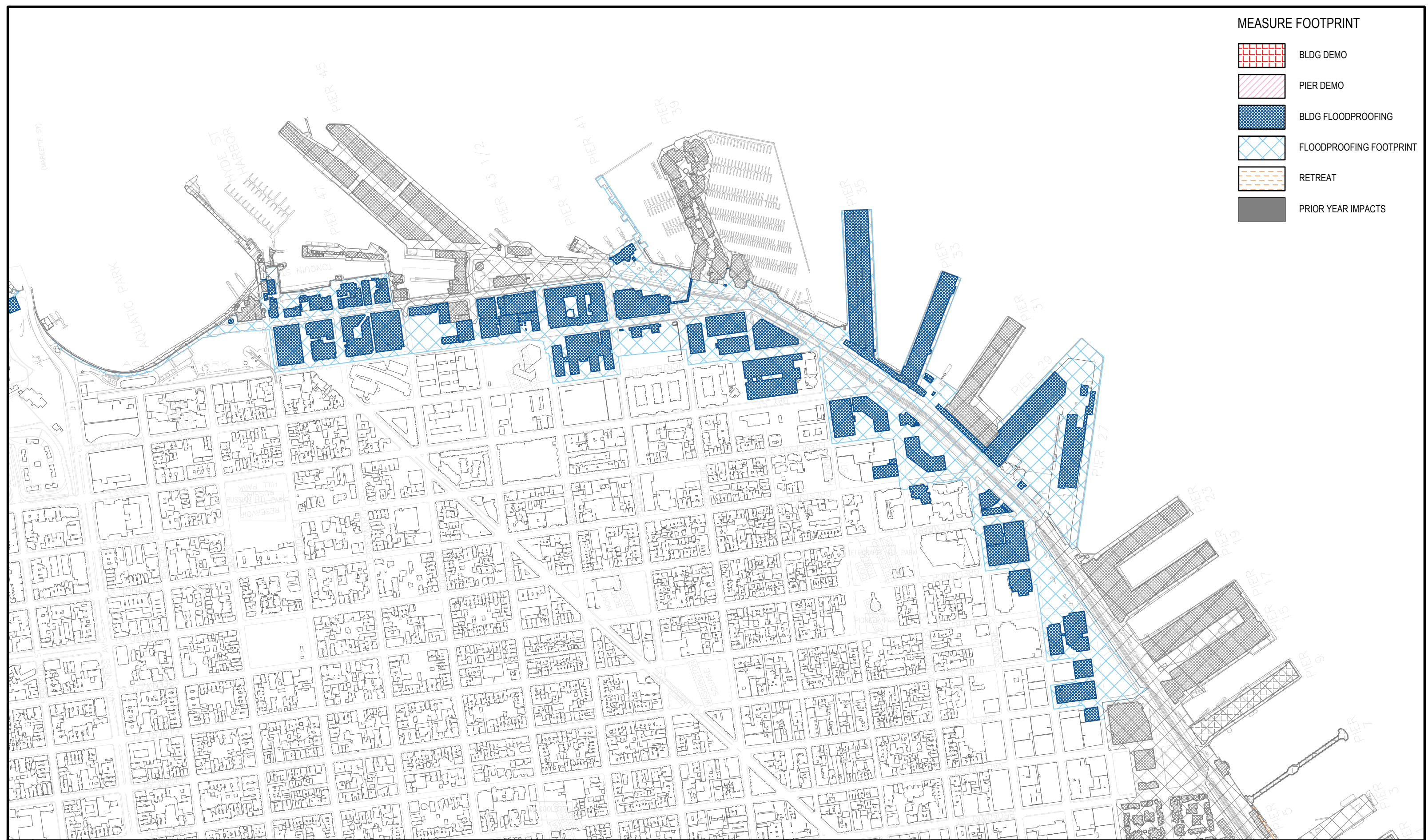


STRATEGY B - INTERMEDIATE (2065)
ISLAIS CREEK







1" = 600'

MEASURE FOOTPRINT

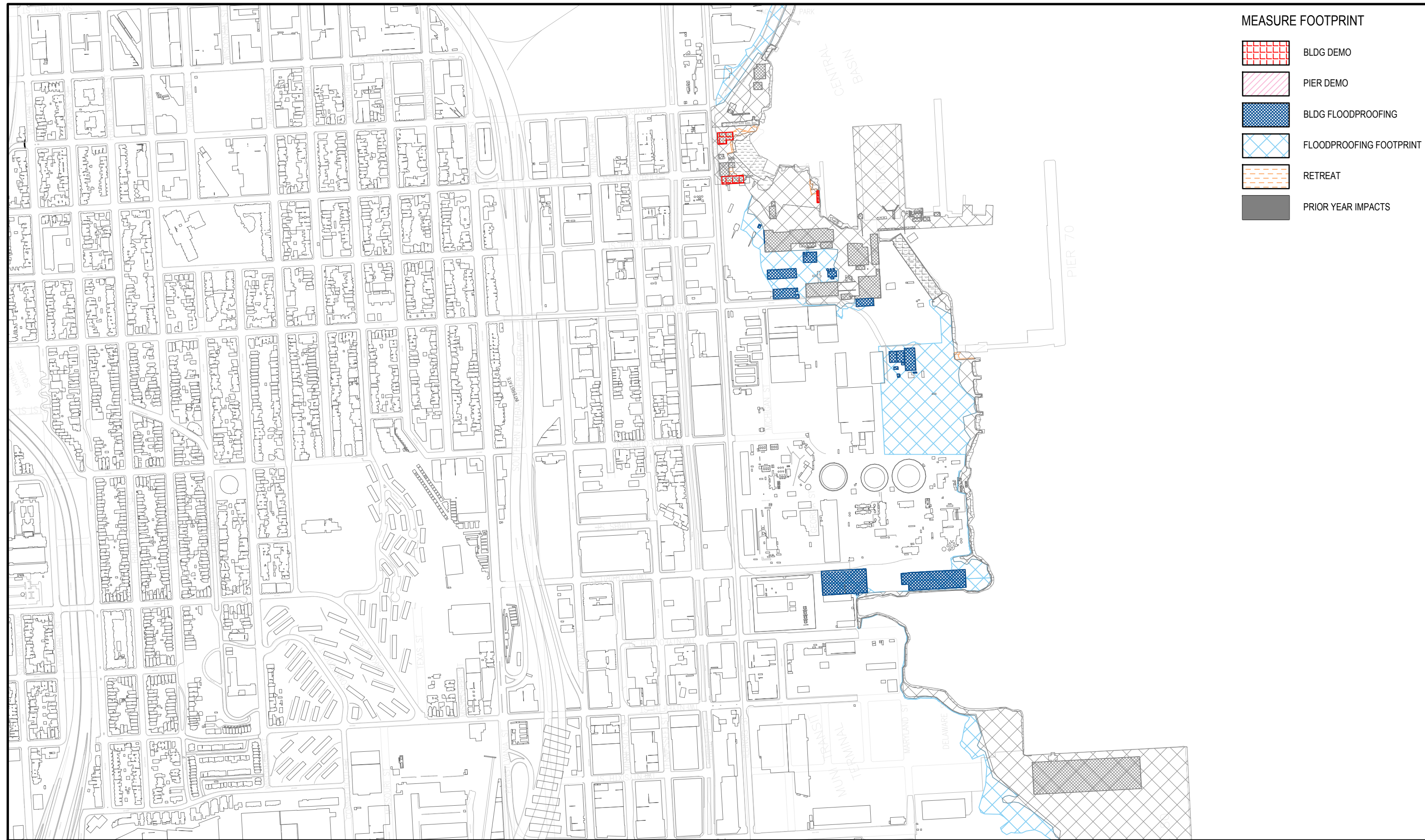
- BLDG DEMO
- PIER DEMO
- BLDG FLOODPROOFING
- FLOODPROOFING FOOTPRINT
- RETREAT
- PRIOR YEAR IMPACTS









MEASURE FOOTPRINT

-  BLDG DEMO
-  PIER DEMO
-  BLDG FLOODPROOFING
-  FLOODPROOFING FOOTPRINT
-  RETREAT
-  PRIOR YEAR IMPACTS

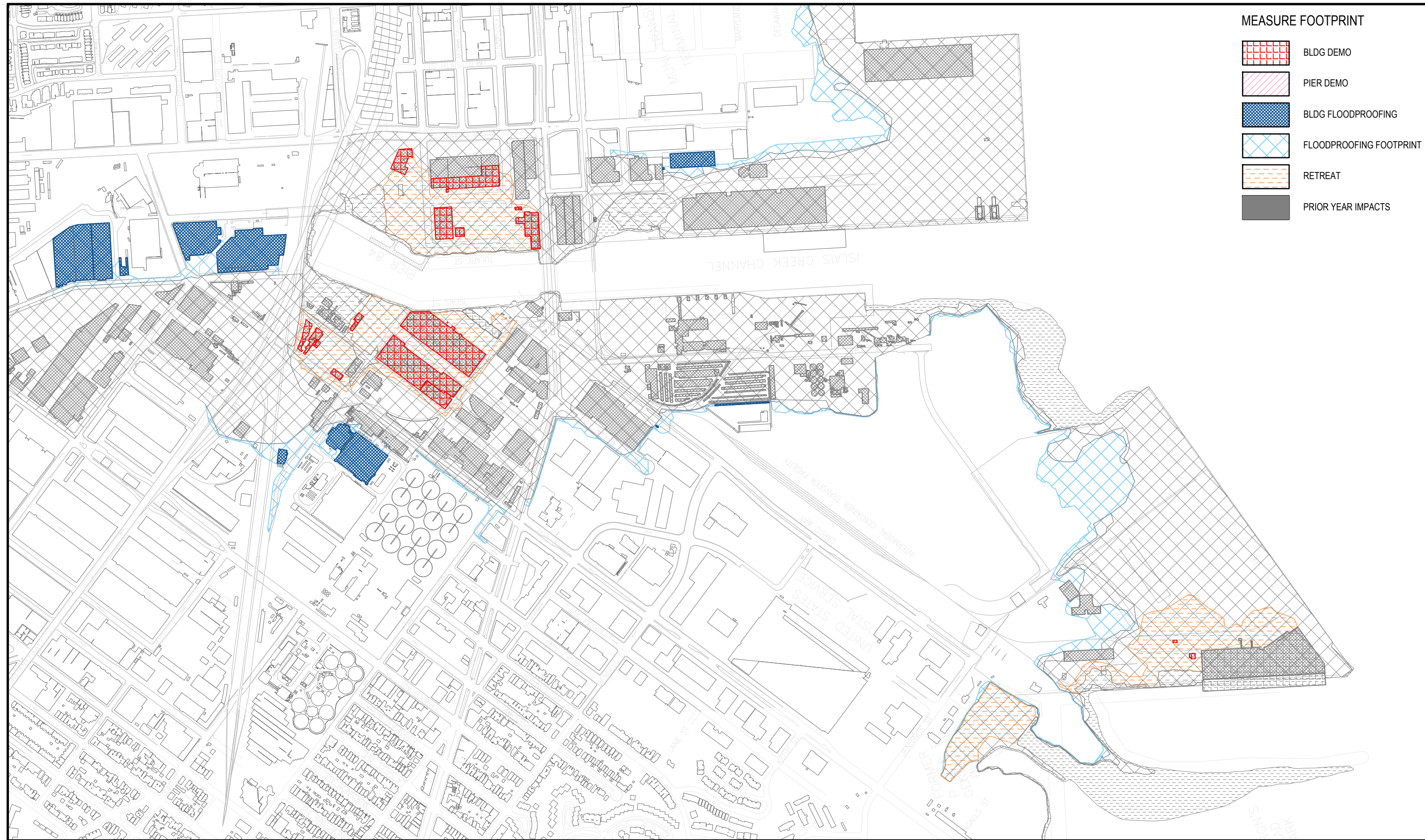










- MEASURE FOOTPRINT**
-  BLDG DEMO
 -  PIER DEMO
 -  BLDG FLOODPROOFING
 -  FLOODPROOFING FOOTPRINT
 -  RETREAT
 -  PRIOR YEAR IMPACTS

STRATEGY B - INTERMEDIATE (2090)
PIER 70 AND POTRERO POINT

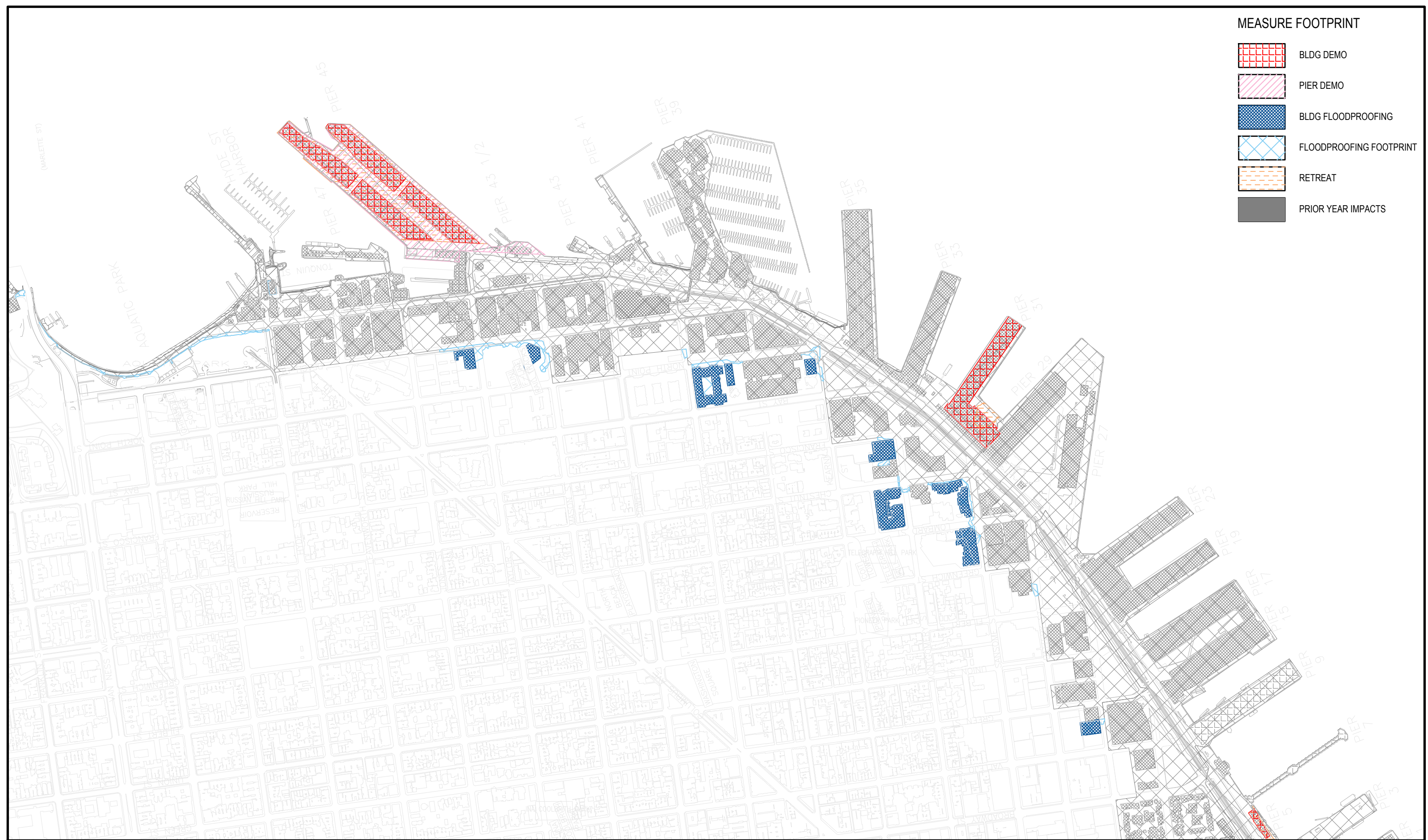
1" = 600'



- MEASURE FOOTPRINT**
-  BLDG DEMO
 -  PIER DEMO
 -  BLDG FLOODPROOFING
 -  FLOODPROOFING FOOTPRINT
 -  RETREAT
 -  PRIOR YEAR IMPACTS

MEASURE FOOTPRINT

- BLDG DEMO
- PIER DEMO
- BLDG FLOODPROOFING
- FLOODPROOFING FOOTPRINT
- RETREAT
- PRIOR YEAR IMPACTS









MEASURE FOOTPRINT

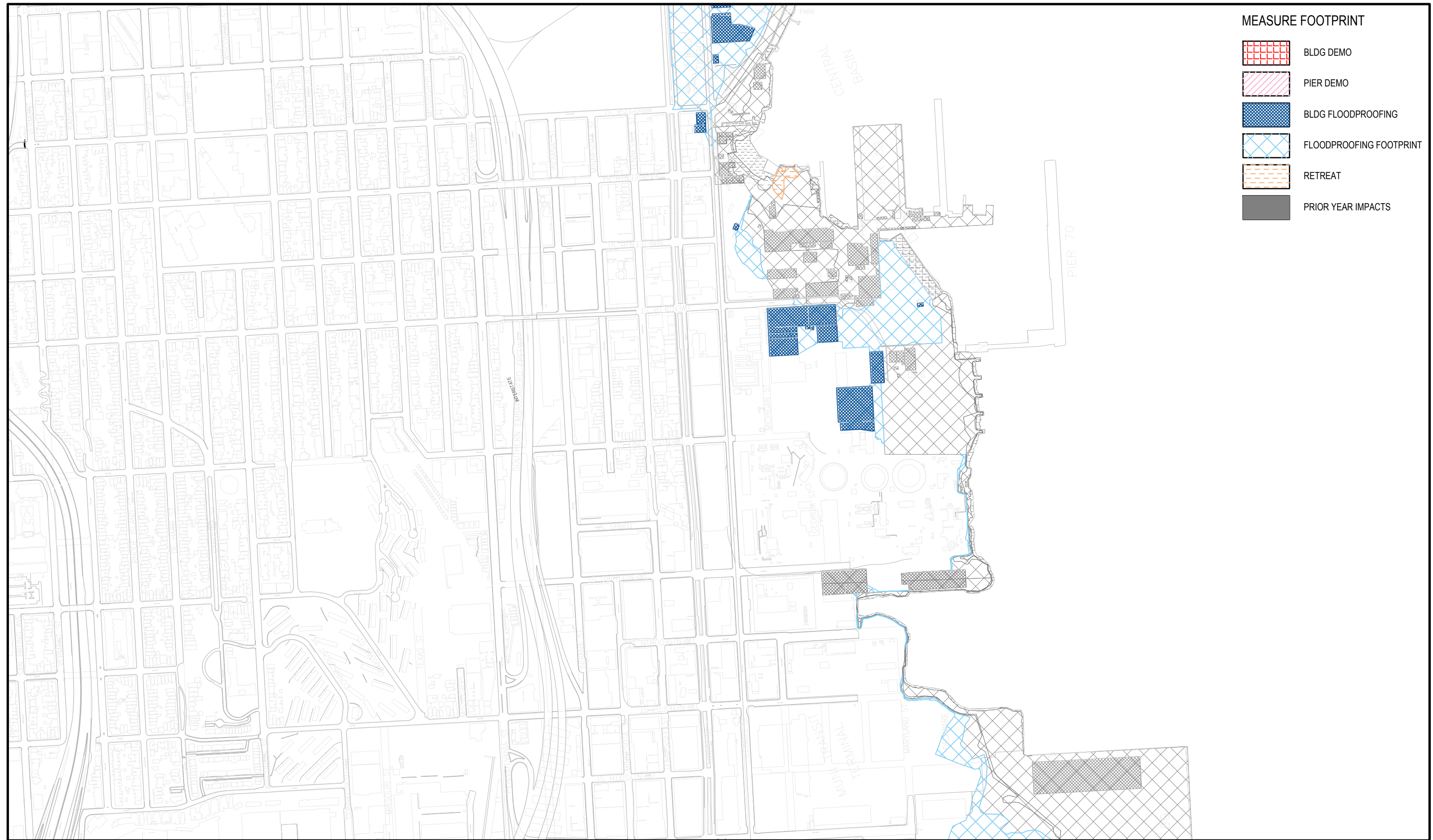
- BLDG DEMO
- PIER DEMO
- BLDG FLOODPROOFING
- FLOODPROOFING FOOTPRINT
- RETREAT
- PRIOR YEAR IMPACTS











MEASURE FOOTPRINT

-  BLDG DEMO
-  PIER DEMO
-  BLDG FLOODPROOFING
-  FLOODPROOFING FOOTPRINT
-  RETREAT
-  PRIOR YEAR IMPACTS

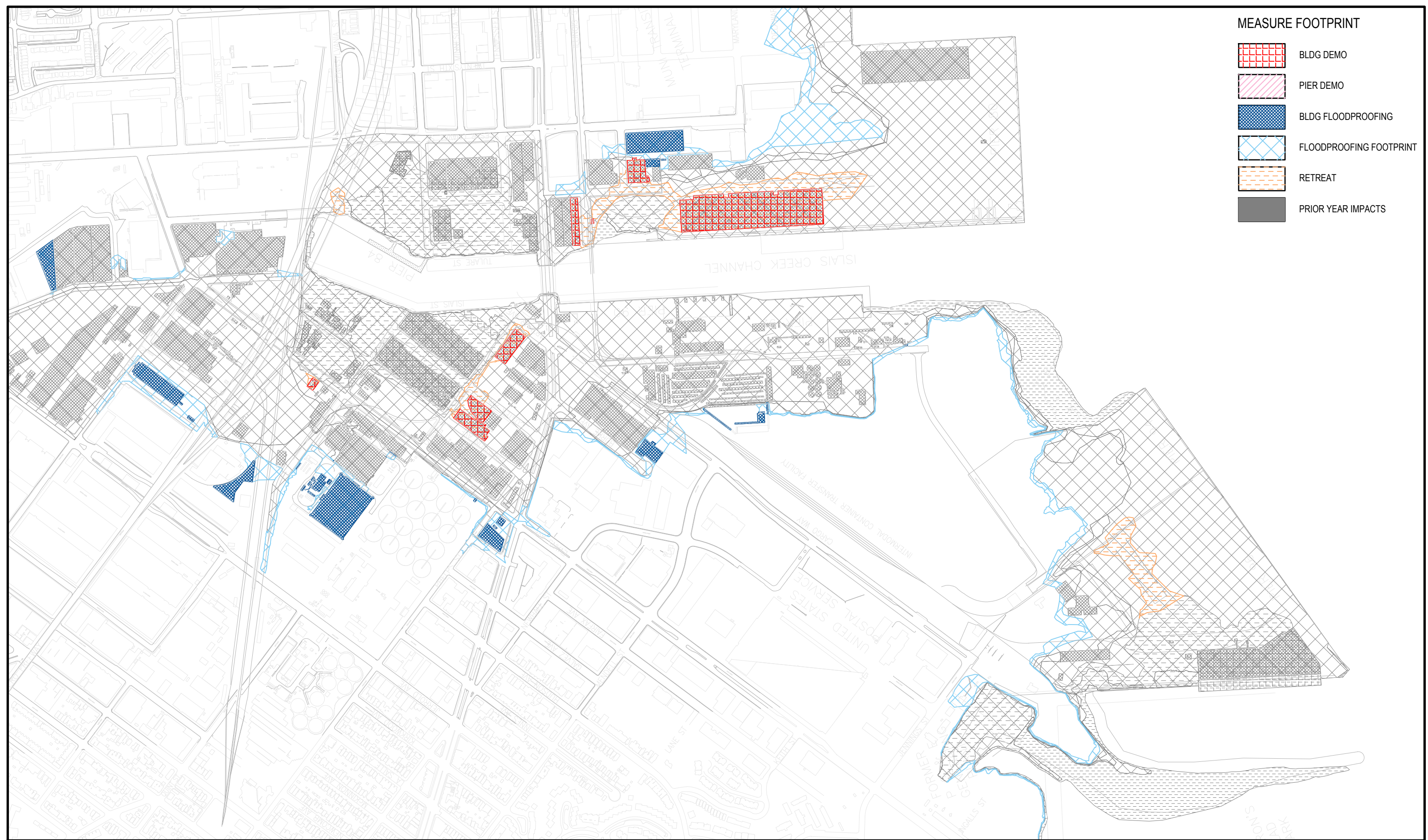


MEASURE FOOTPRINT

-  BLDG DEMO
-  PIER DEMO
-  BLDG FLOODPROOFING
-  FLOODPROOFING FOOTPRINT
-  RETREAT
-  PRIOR YEAR IMPACTS

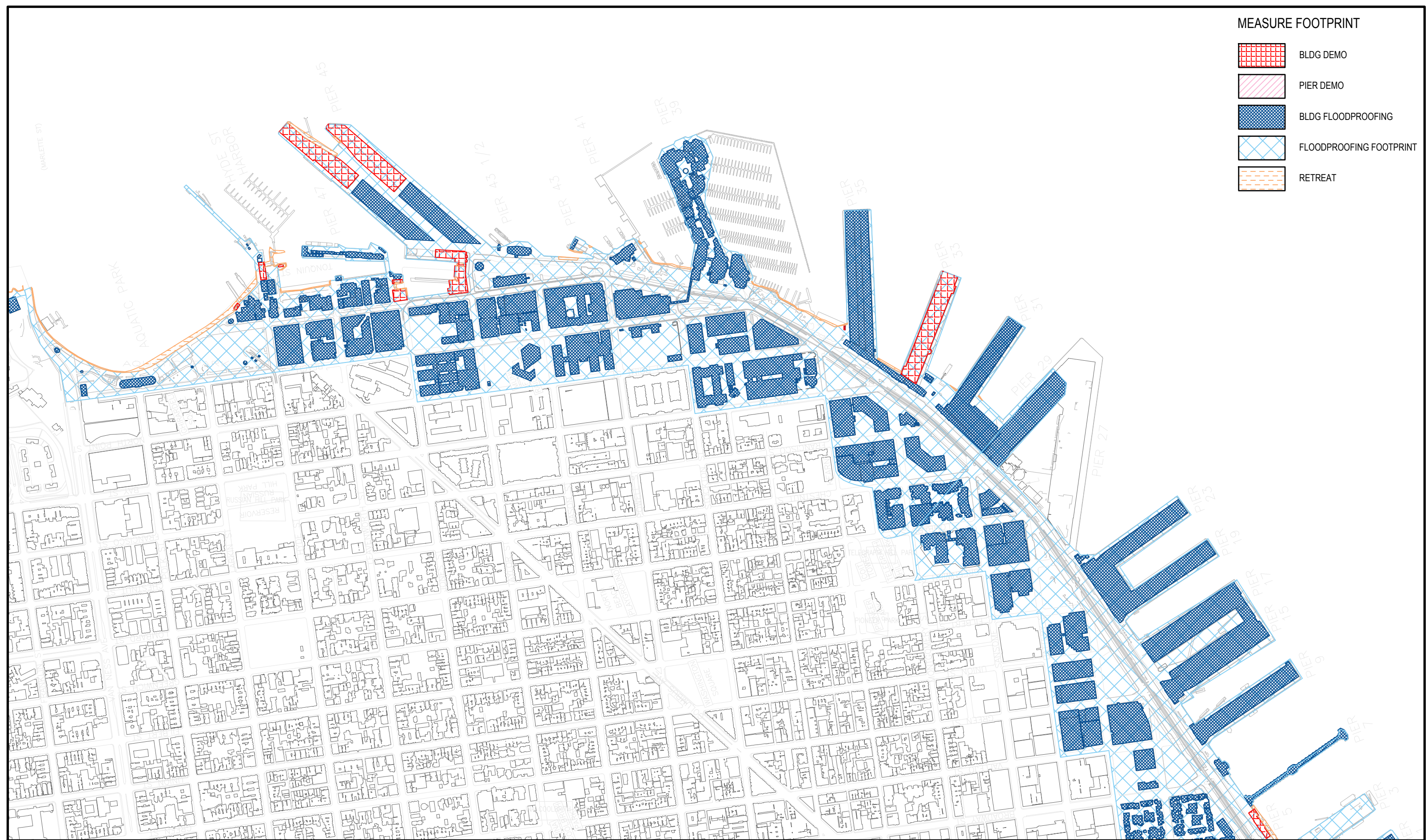
MEASURE FOOTPRINT

- BLDG DEMO
- PIER DEMO
- BLDG FLOODPROOFING
- FLOODPROOFING FOOTPRINT
- RETREAT
- PRIOR YEAR IMPACTS








MEASURE FOOTPRINT

- BLDG DEMO
- PIER DEMO
- BLDG FLOODPROOFING
- FLOODPROOFING FOOTPRINT
- RETREAT








MEASURE FOOTPRINT

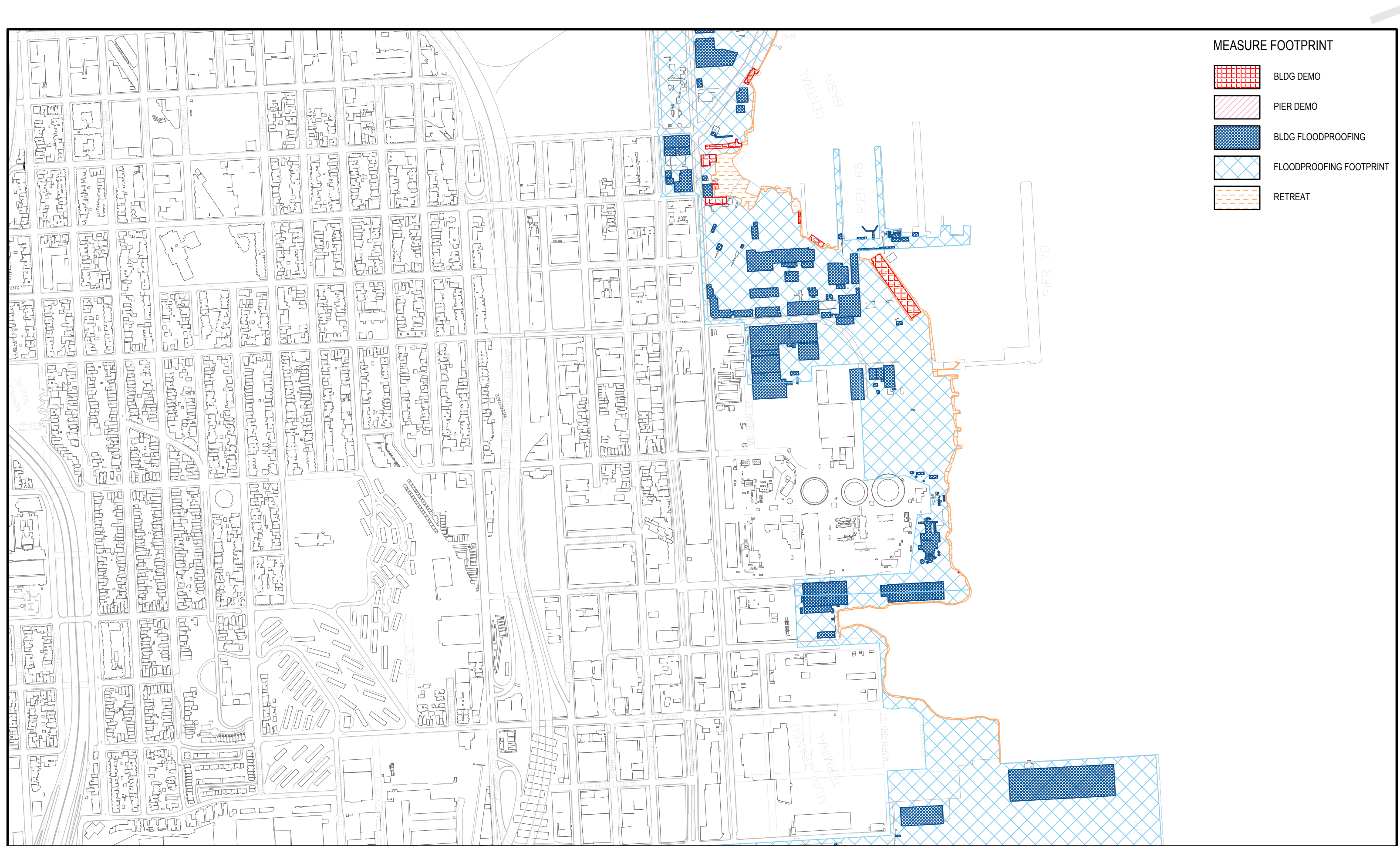
-  BLDG DEMO
-  PIER DEMO
-  BLDG FLOODPROOFING
-  FLOODPROOFING FOOTPRINT
-  RETREAT










MEASURE FOOTPRINT

-  BLDG DEMO
-  PIER DEMO
-  BLDG FLOODPROOFING
-  FLOODPROOFING FOOTPRINT
-  RETREAT

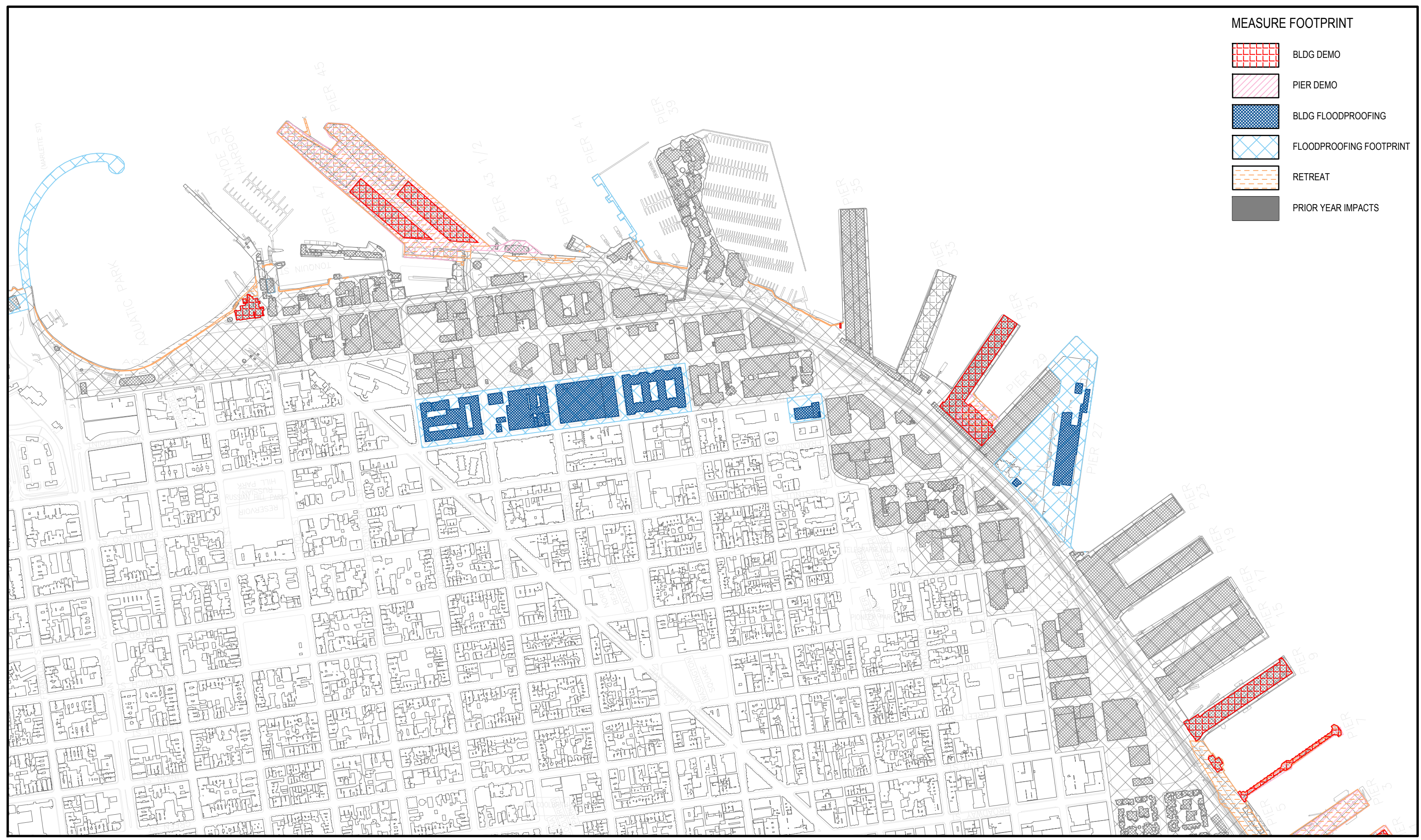


MEASURE FOOTPRINT

-  BLDG DEMO
-  PIER DEMO
-  BLDG FLOODPROOFING
-  FLOODPROOFING FOOTPRINT
-  RETREAT

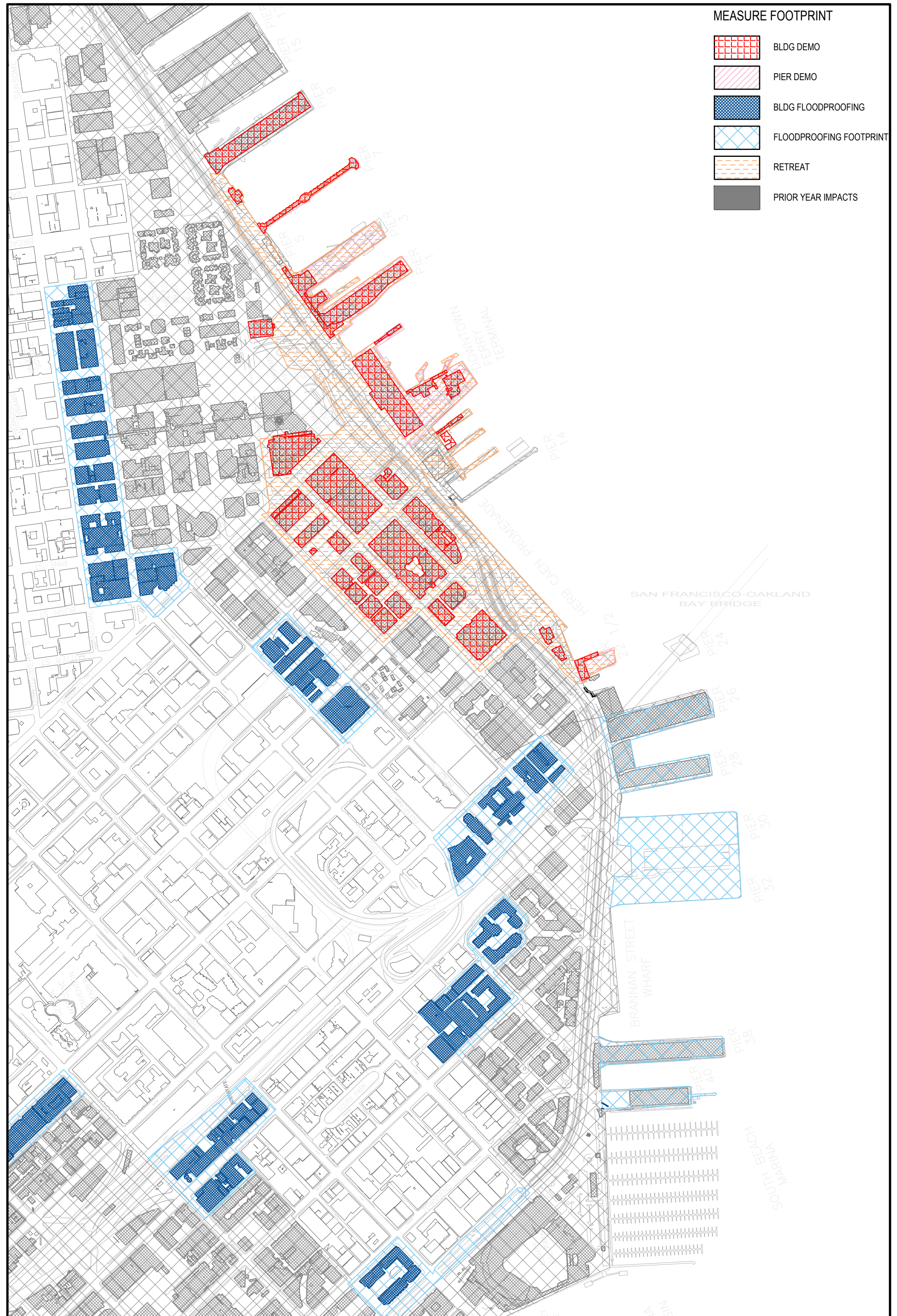
MEASURE FOOTPRINT

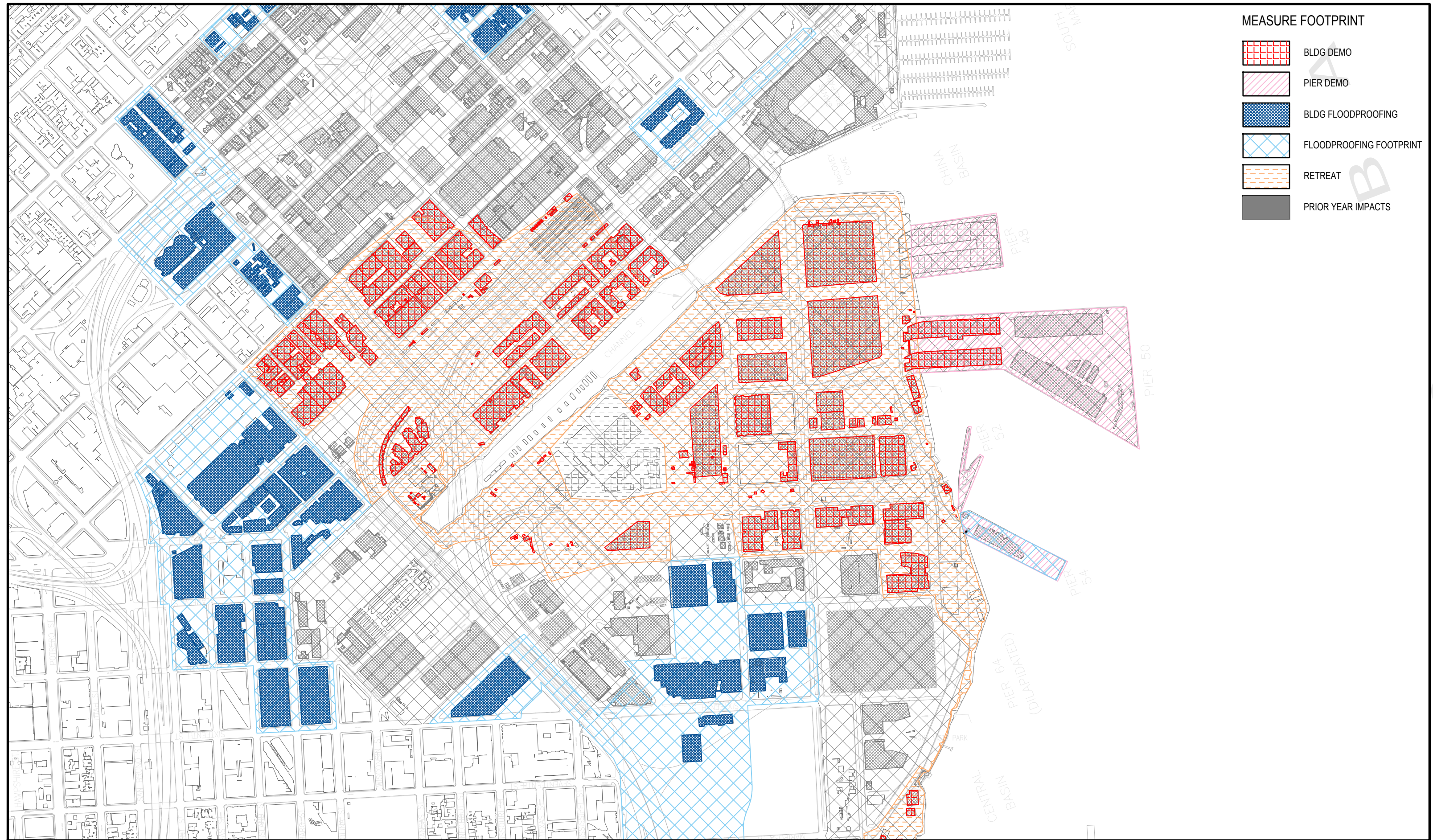
- BLDG DEMO
- PIER DEMO
- BLDG FLOODPROOFING
- FLOODPROOFING FOOTPRINT
- RETREAT
- PRIOR YEAR IMPACTS









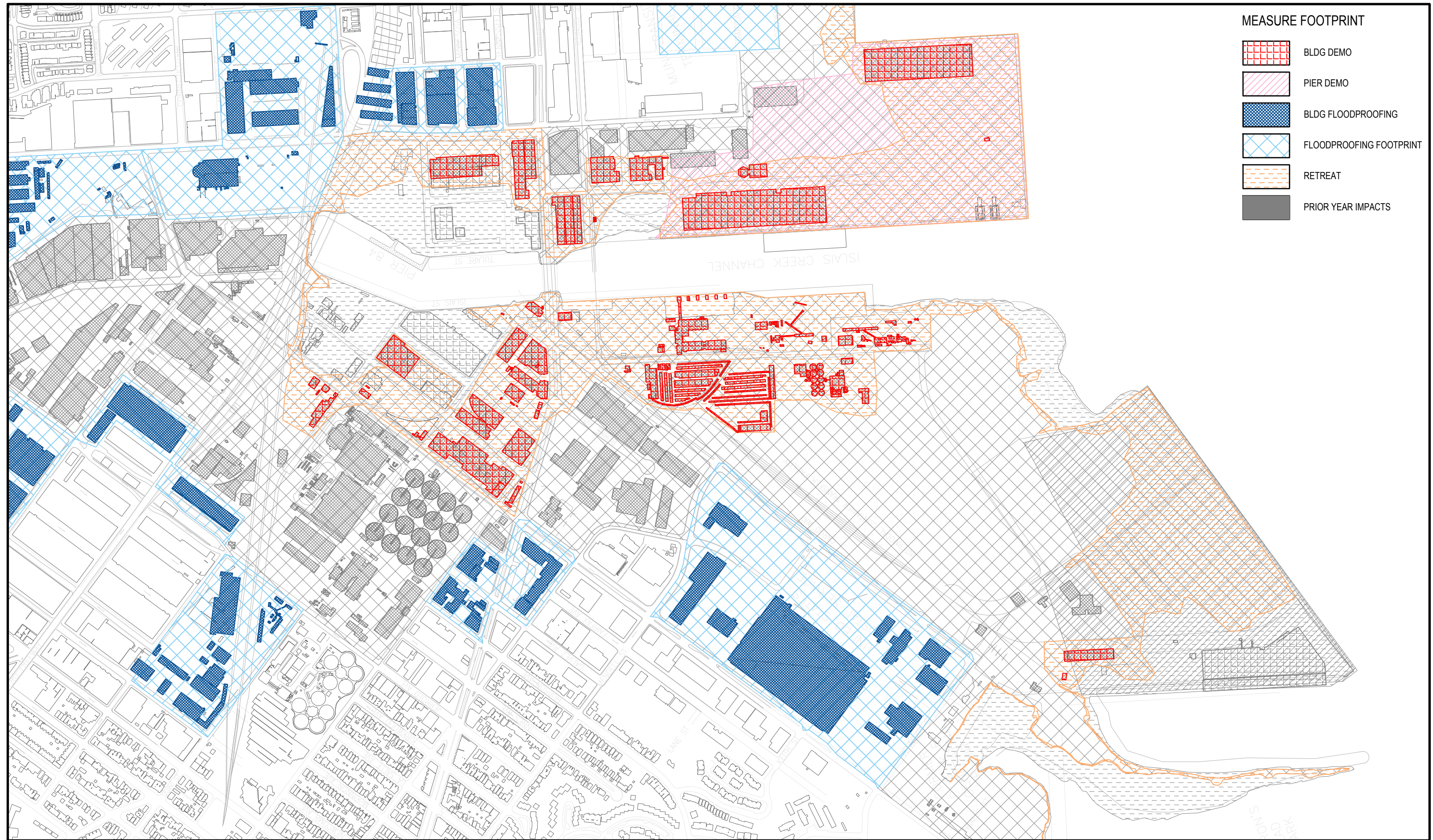
MEASURE FOOTPRINT

- BLDG DEMO
- PIER DEMO
- BLDG FLOODPROOFING
- FLOODPROOFING FOOTPRINT
- RETREAT
- PRIOR YEAR IMPACTS











- MEASURE FOOTPRINT**
-  BLDG DEMO
 -  PIER DEMO
 -  BLDG FLOODPROOFING
 -  FLOODPROOFING FOOTPRINT
 -  RETREAT
 -  PRIOR YEAR IMPACTS

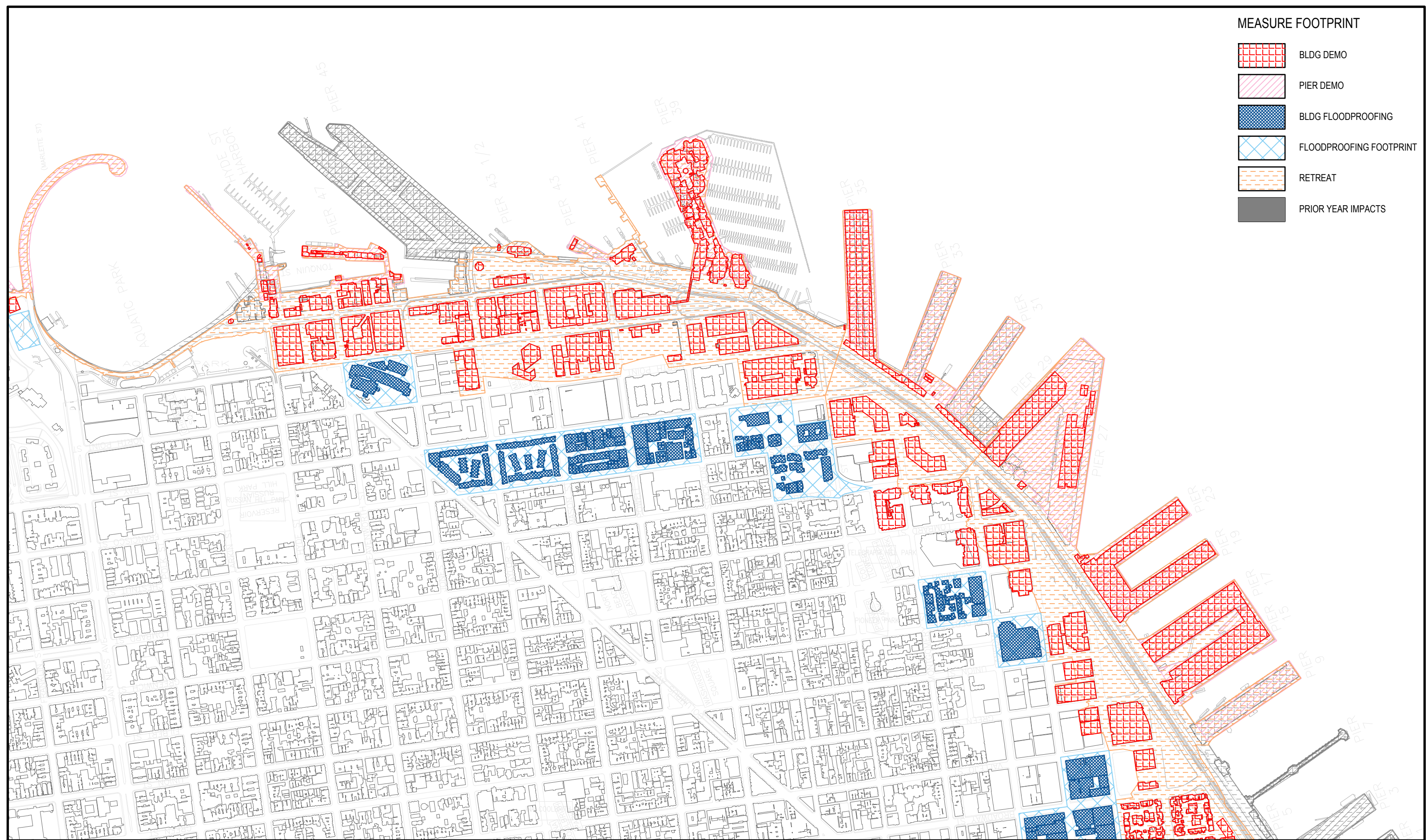


MEASURE FOOTPRINT

-  BLDG DEMO
-  PIER DEMO
-  BLDG FLOODPROOFING
-  FLOODPROOFING FOOTPRINT
-  RETREAT
-  PRIOR YEAR IMPACTS

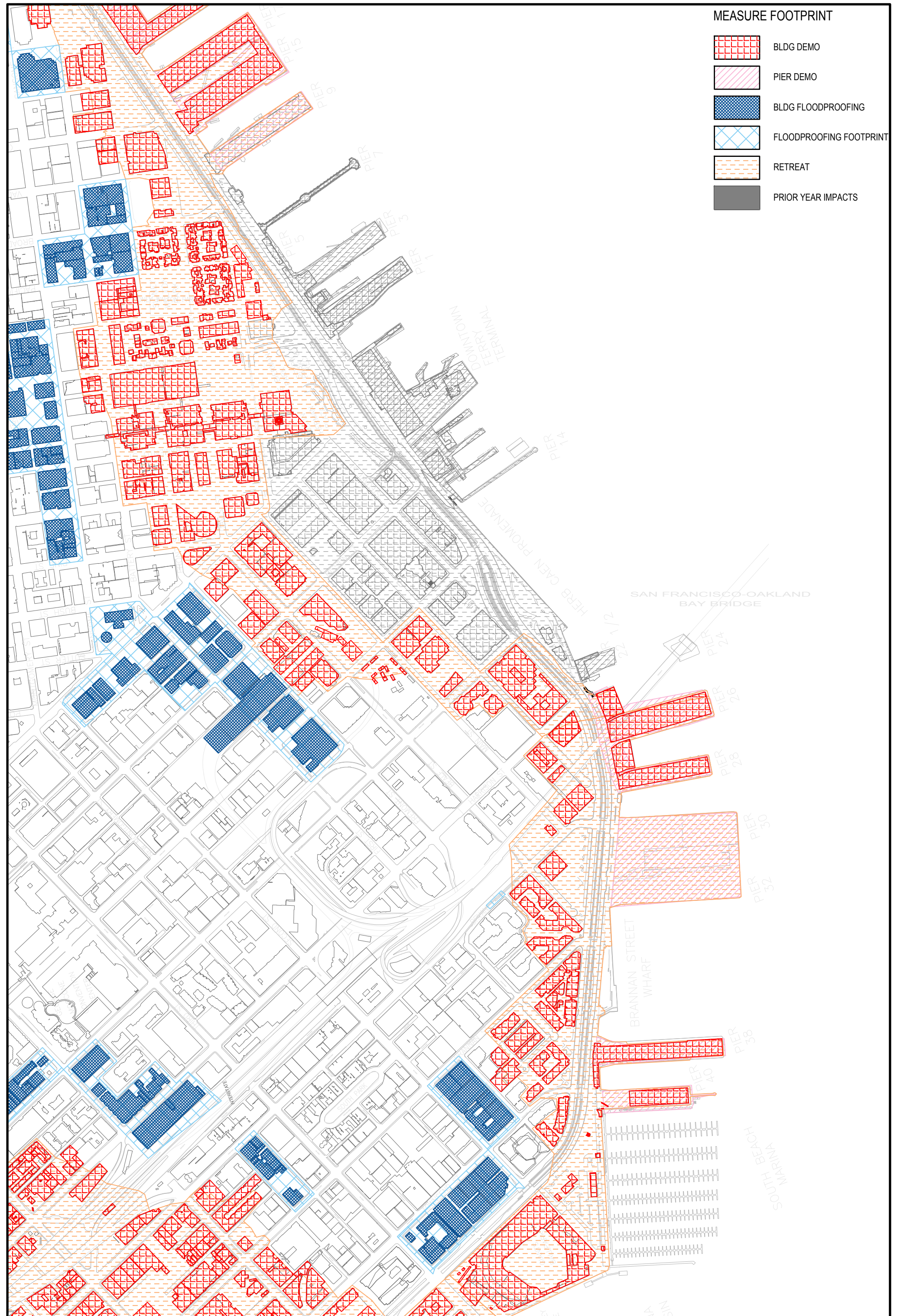
MEASURE FOOTPRINT

- BLDG DEMO
- PIER DEMO
- BLDG FLOODPROOFING
- FLOODPROOFING FOOTPRINT
- RETREAT
- PRIOR YEAR IMPACTS



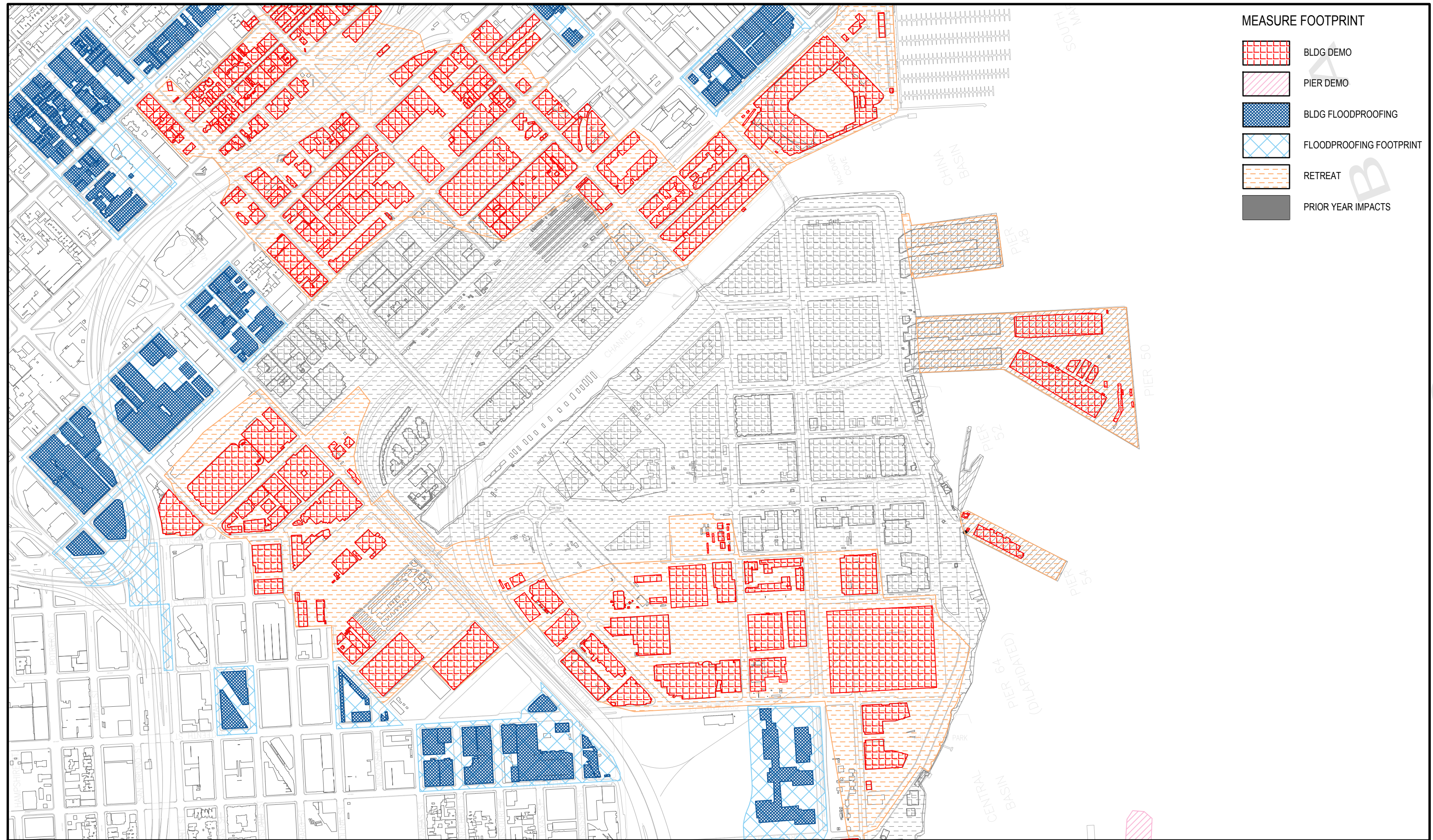
MEASURE FOOTPRINT

- BLDG DEMO
- PIER DEMO
- BLDG FLOODPROOFING
- FLOODPROOFING FOOTPRINT
- RETREAT
- PRIOR YEAR IMPACTS









STRATEGY B - HIGH (2090)
FERRY BUILDING TO SOUTH BEACH

1" = 600'

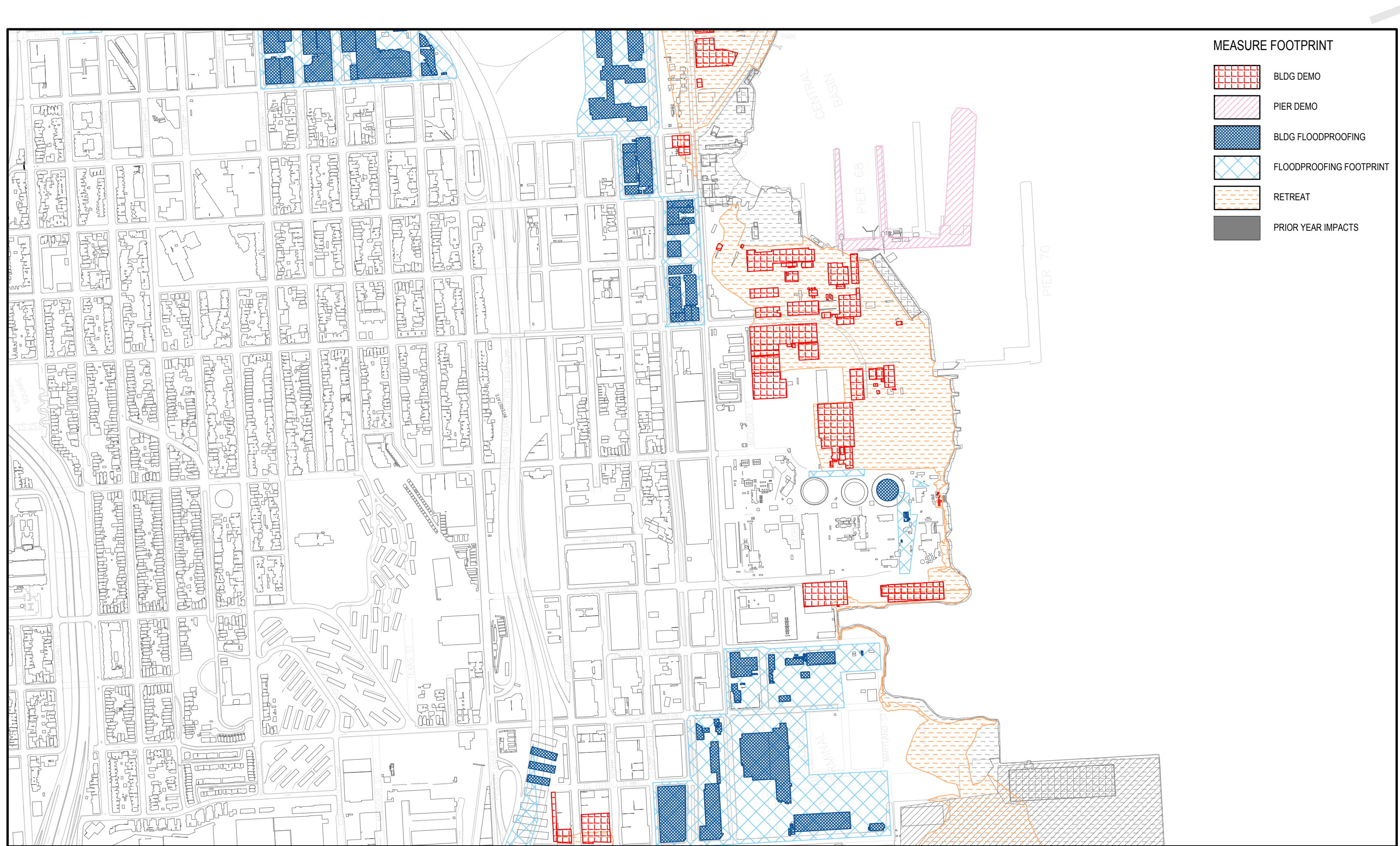


MEASURE FOOTPRINT







-  BLDG DEMO
-  PIER DEMO
-  BLDG FLOODPROOFING
-  FLOODPROOFING FOOTPRINT
-  RETREAT
-  PRIOR YEAR IMPACTS

STRATEGY B - HIGH (2090)
MISSION CREEK AND MISSION BAY

1" = 600'

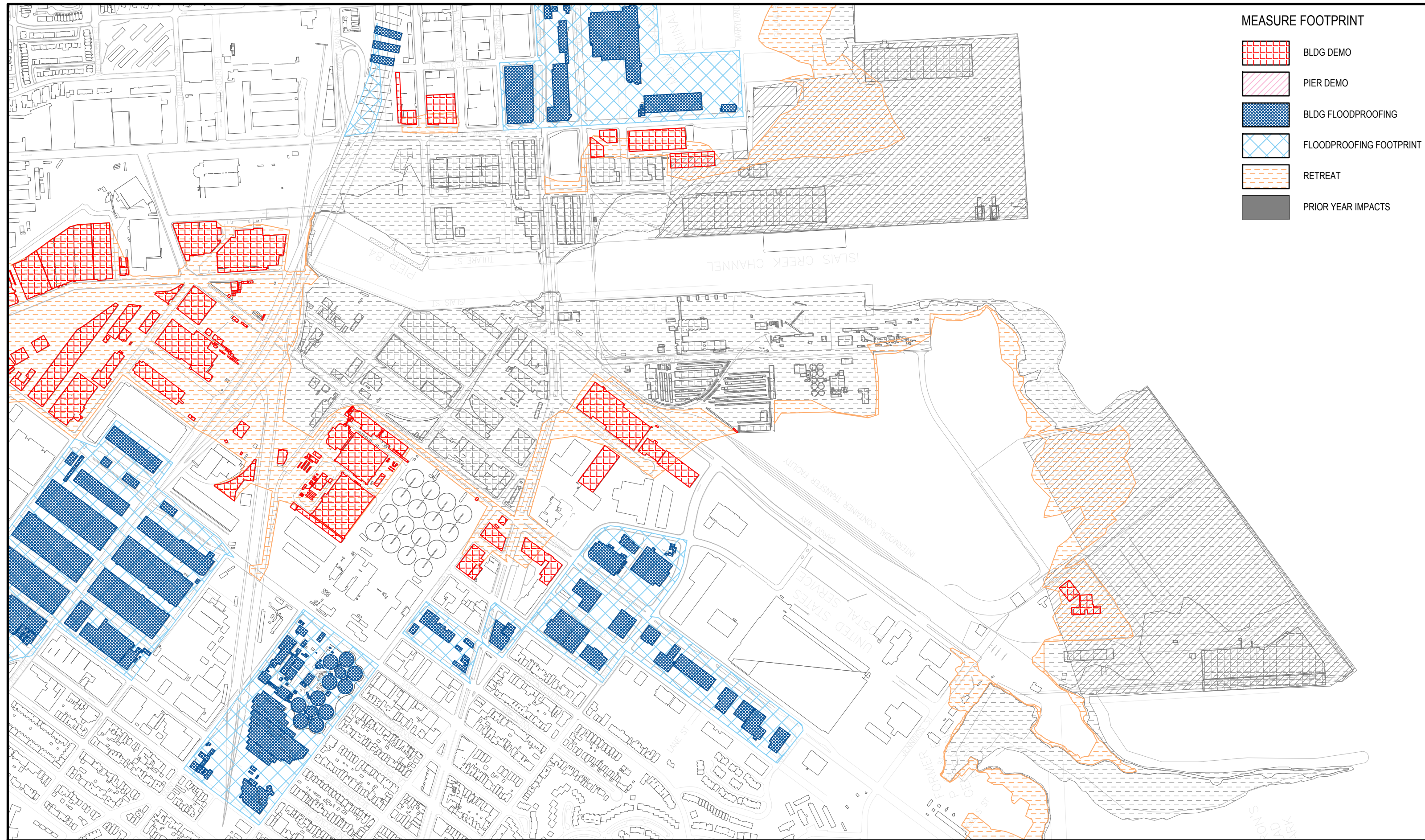


MEASURE FOOTPRINT







-  BLDG DEMO
-  PIER DEMO
-  BLDG FLOODPROOFING
-  FLOODPROOFING FOOTPRINT
-  RETREAT
-  PRIOR YEAR IMPACTS

STRATEGY B - HIGH (2090)
PIER 70 AND POTRERO POINT

1" = 600'

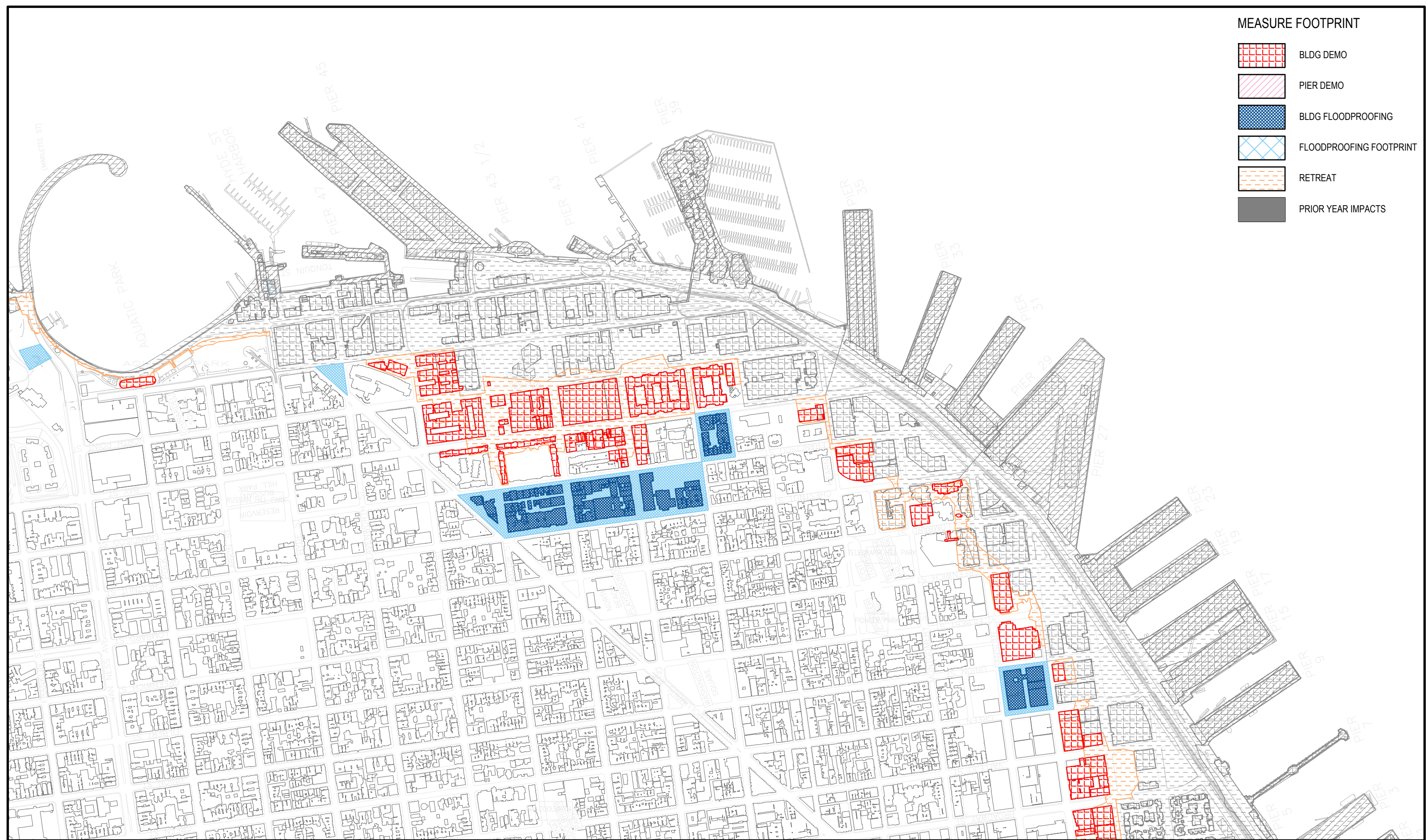


MEASURE FOOTPRINT

-  BLDG DEMO
-  PIER DEMO
-  BLDG FLOODPROOFING
-  FLOODPROOFING FOOTPRINT
-  RETREAT
-  PRIOR YEAR IMPACTS

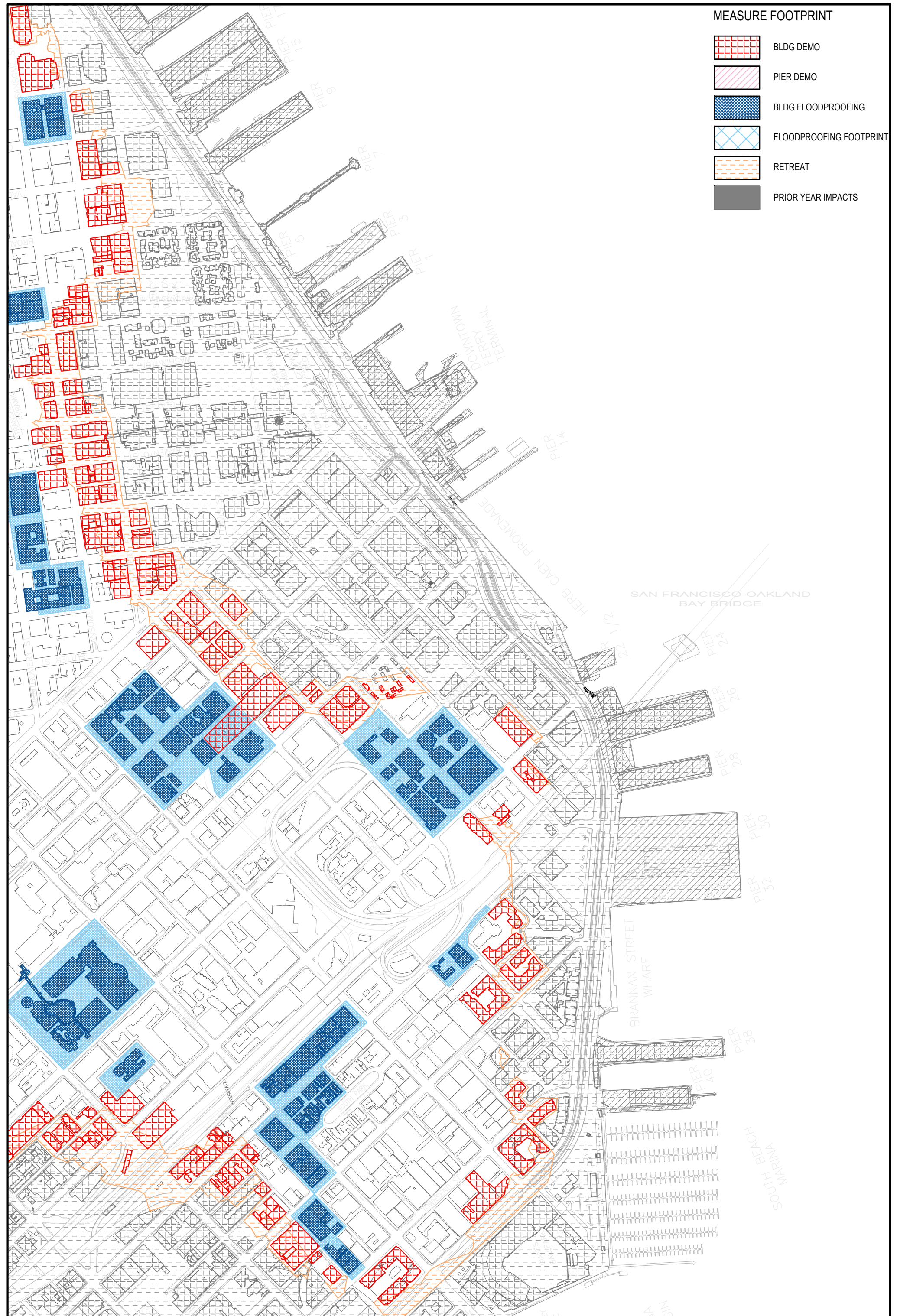
MEASURE FOOTPRINT

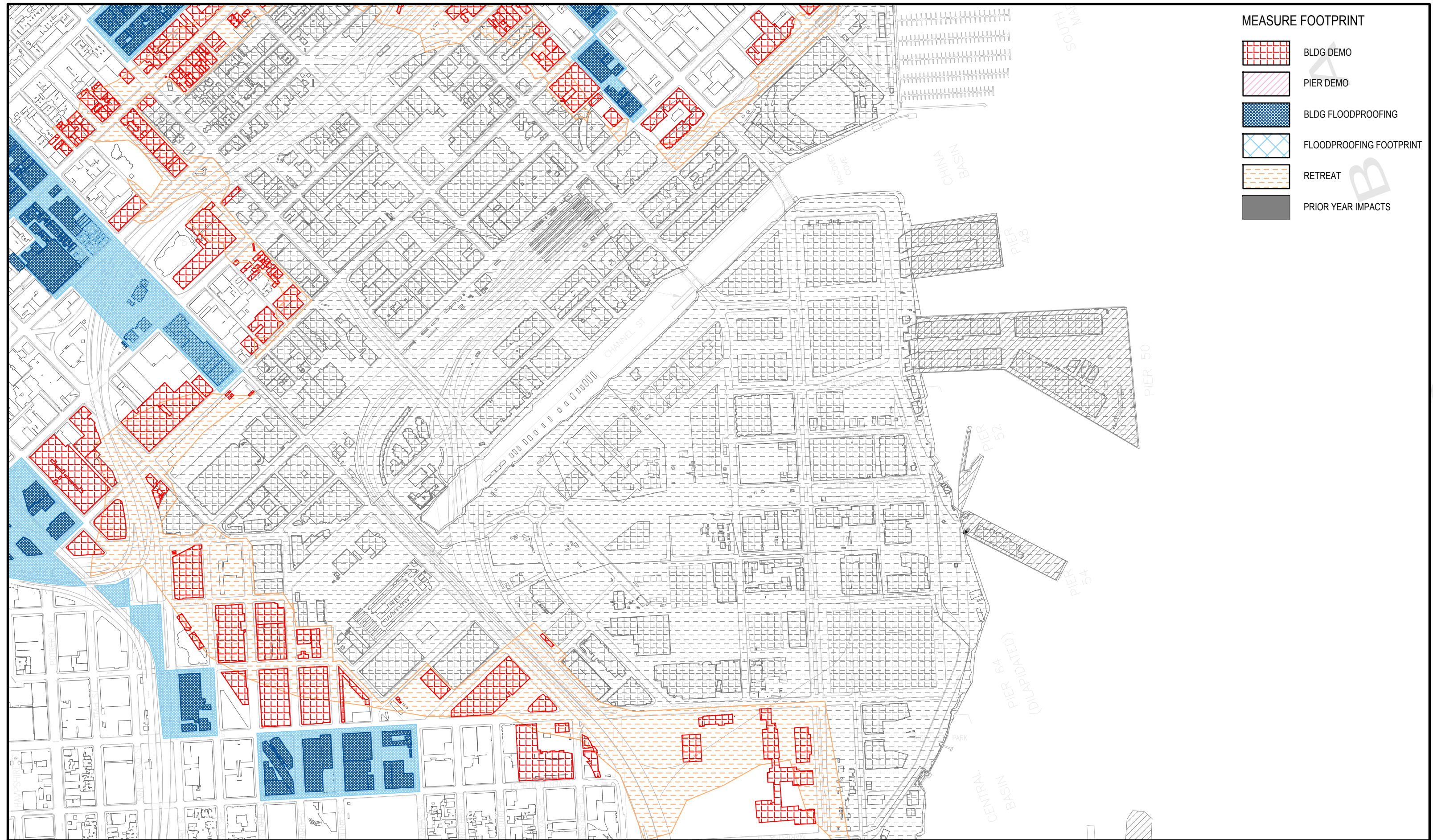
- BLDG DEMO
- PIER DEMO
- BLDG FLOODPROOFING
- FLOODPROOFING FOOTPRINT
- RETREAT
- PRIOR YEAR IMPACTS









MEASURE FOOTPRINT

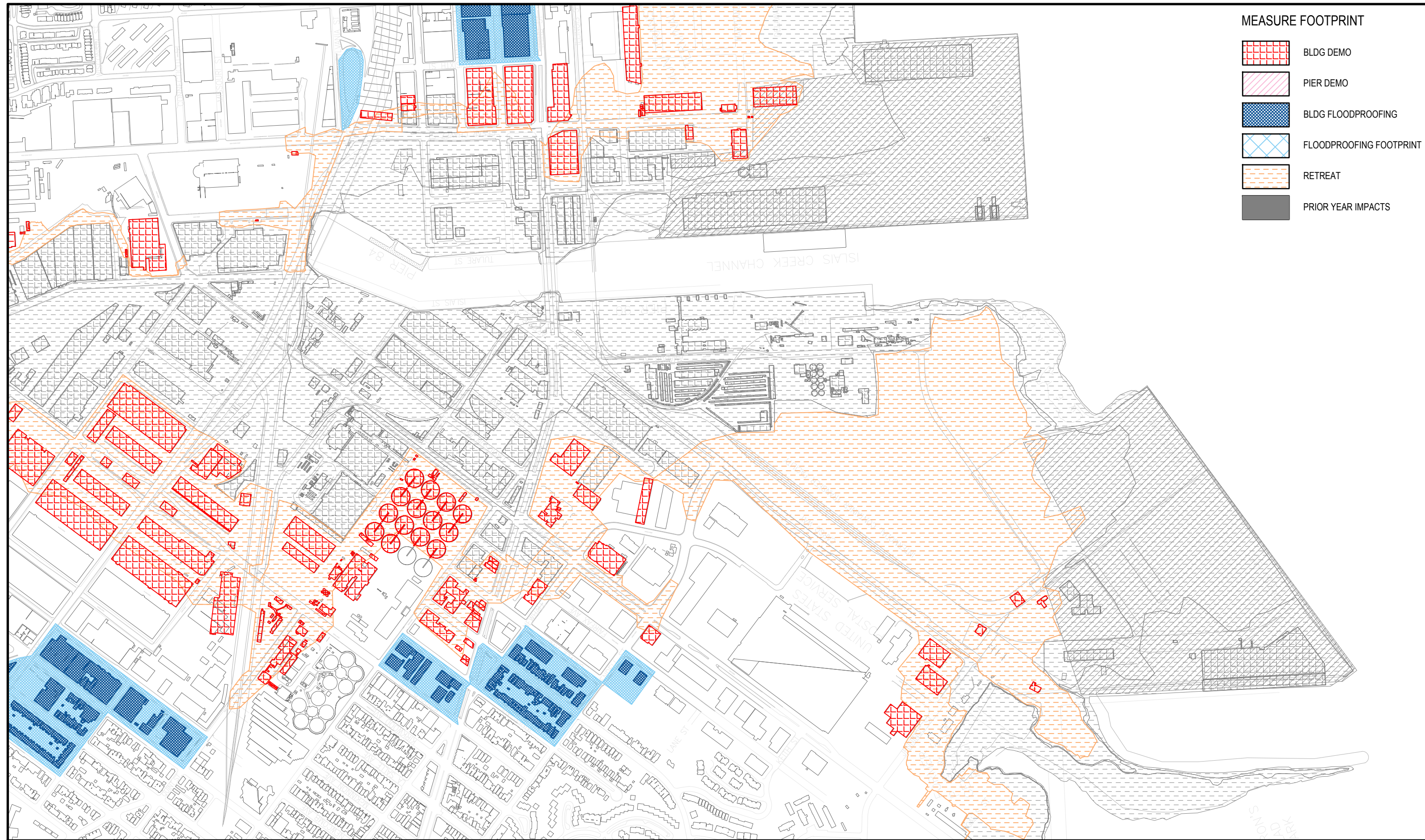
- BLDG DEMO
- PIER DEMO
- BLDG FLOODPROOFING
- FLOODPROOFING FOOTPRINT
- RETREAT
- PRIOR YEAR IMPACTS











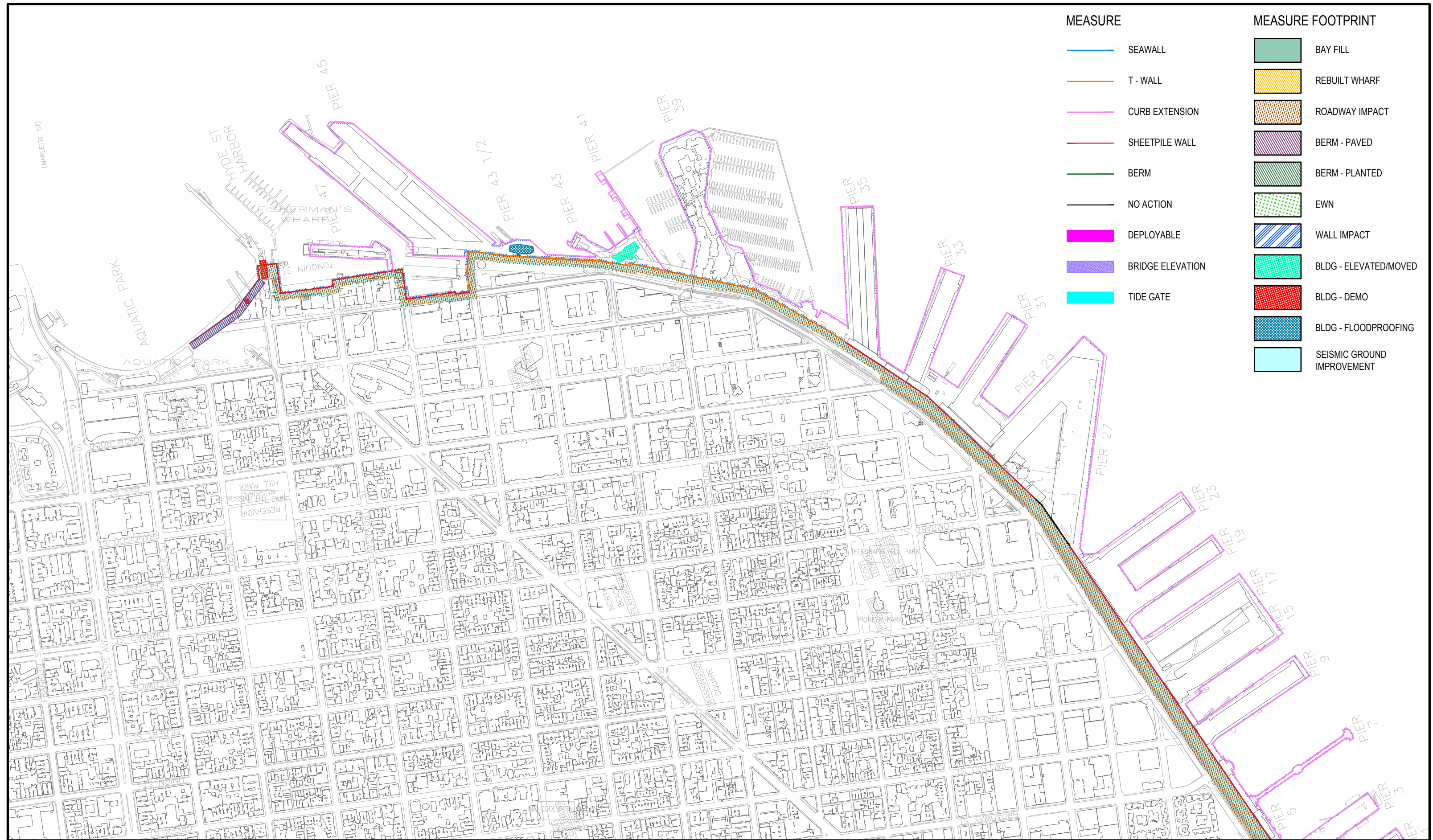
MEASURE FOOTPRINT

-  BLDG DEMO
-  PIER DEMO
-  BLDG FLOODPROOFING
-  FLOODPROOFING FOOTPRINT
-  RETREAT
-  PRIOR YEAR IMPACTS



MEASURE FOOTPRINT

-  BLDG DEMO
-  PIER DEMO
-  BLDG FLOODPROOFING
-  FLOODPROOFING FOOTPRINT
-  RETREAT
-  PRIOR YEAR IMPACTS

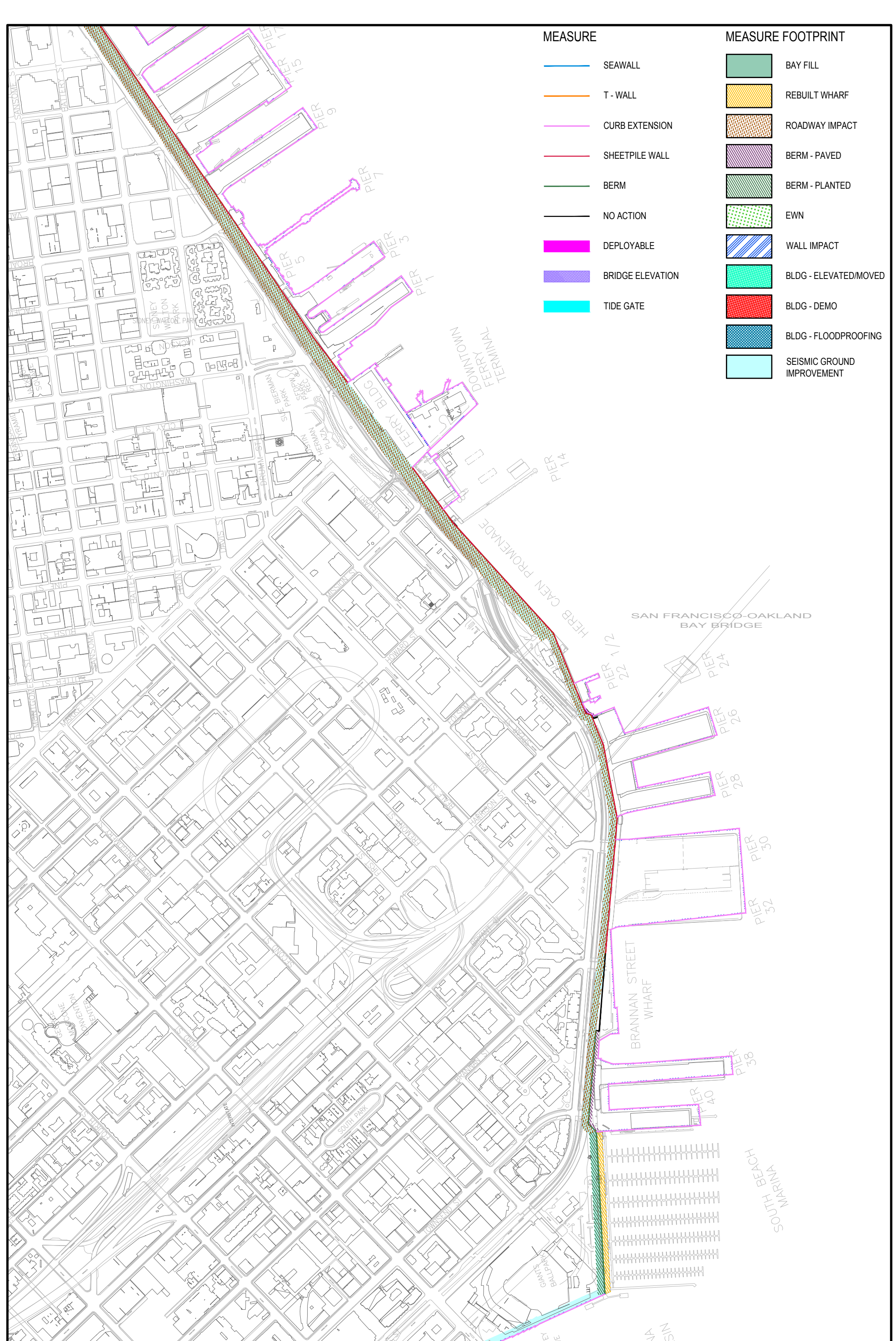


MEASURE

- SEAWALL
- T - WALL
- CURB EXTENSION
- SHEETPILE WALL
- BERM
- NO ACTION
- █ DEPLOYABLE
- █ BRIDGE ELEVATION
- █ TIDE GATE

MEASURE FOOTPRINT

- BAY FILL
- REBUILT WHARF
- ROADWAY IMPACT
- BERM - PAVED
- BERM - PLANTED
- EWN
- WALL IMPACT
- BLDG - ELEVATED/MOVED
- BLDG - DEMO
- BLDG - FLOODPROOFING
- SEISMIC GROUND IMPROVEMENT

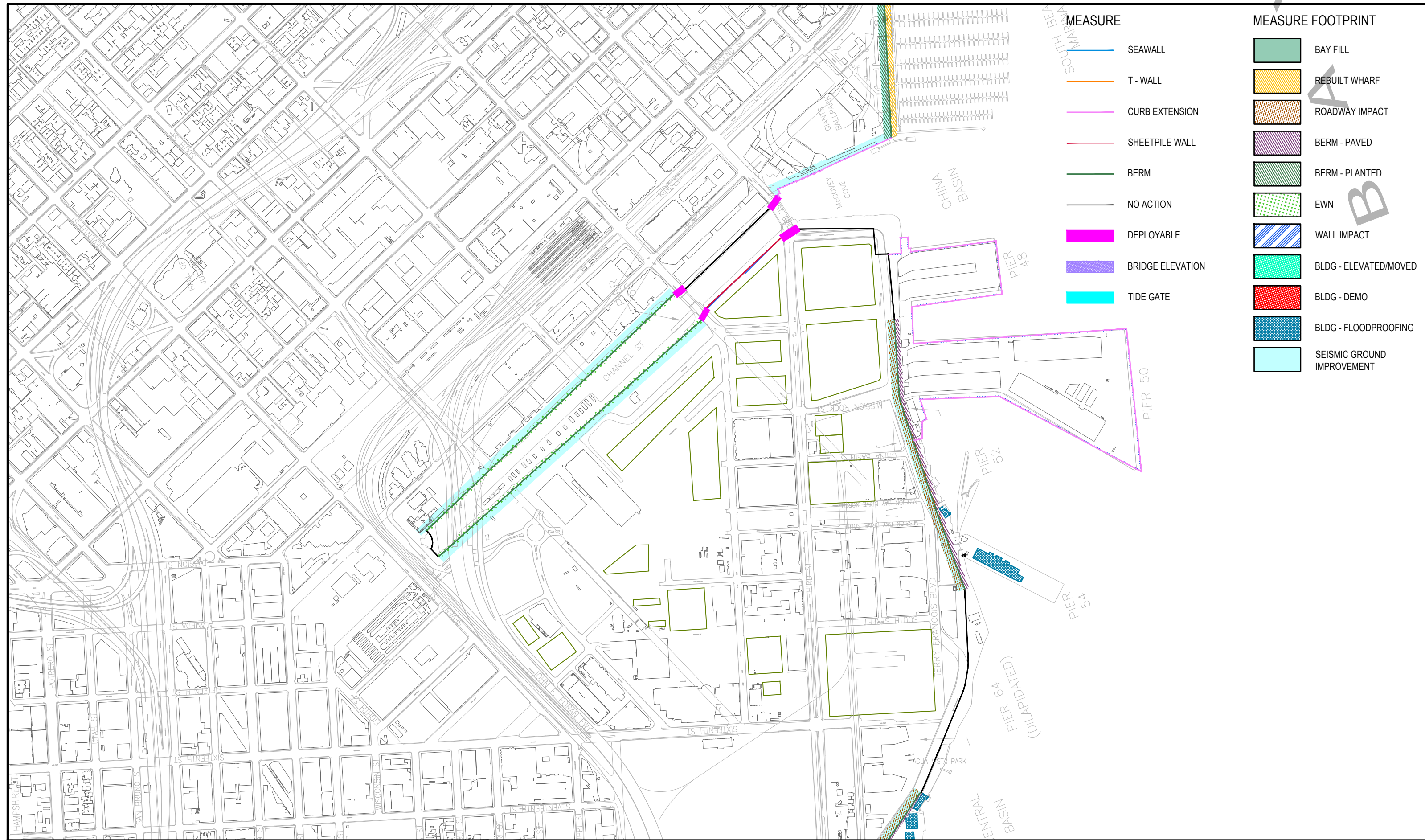


MEASURE

- SEAWALL
- T - WALL
- CURB EXTENSION
- SHEETPILE WALL
- BERM
- NO ACTION
- █ DEPLOYABLE
- █ BRIDGE ELEVATION
- █ TIDE GATE

MEASURE FOOTPRINT

- BAY FILL
- REBUILT WHARF
- ROADWAY IMPACT
- BERM - PAVED
- BERM - PLANTED
- EWN
- WALL IMPACT
- BLDG - ELEVATED/MOVED
- BLDG - DEMO
- BLDG - FLOODPROOFING
- SEISMIC GROUND IMPROVEMENT



MEASURE

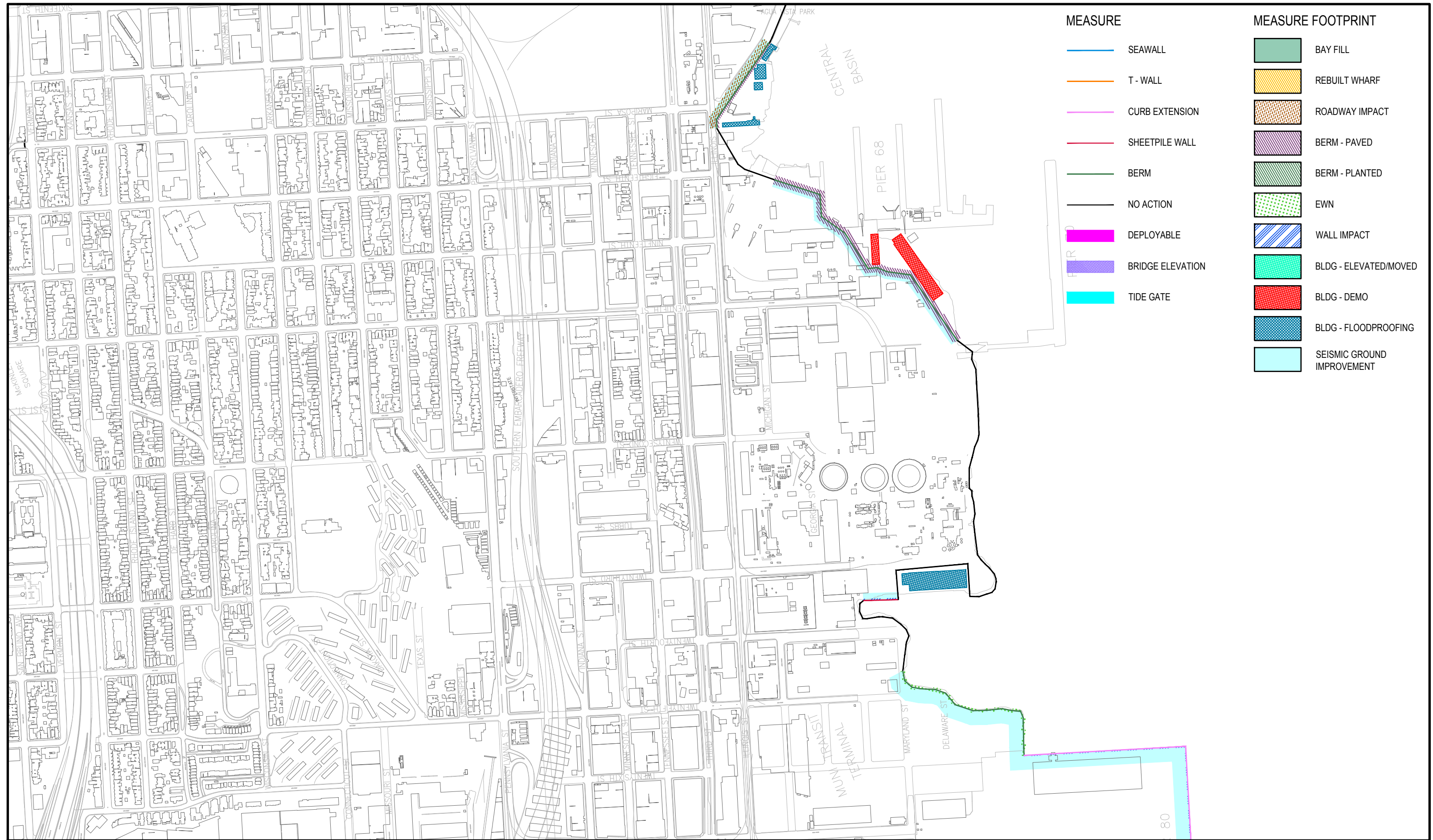
- SEAWALL
- T - WALL
- CURB EXTENSION
- SHEETPILE WALL
- BERM
- NO ACTION
- █ DEPLOYABLE
- █ BRIDGE ELEVATION
- █ TIDE GATE

MEASURE FOOTPRINT

- BAY FILL
- REBUILT WHARF
- ROADWAY IMPACT
- BERM - PAVED
- BERM - PLANTED
- EWN
- WALL IMPACT
- BLDG - ELEVATED/MOVED
- BLDG - DEMO
- BLDG - FLOODPROOFING
- SEISMIC GROUND IMPROVEMENT

STRATEGY C (2040)
MISSION CREEK AND MISSION BAY

1" = 600'

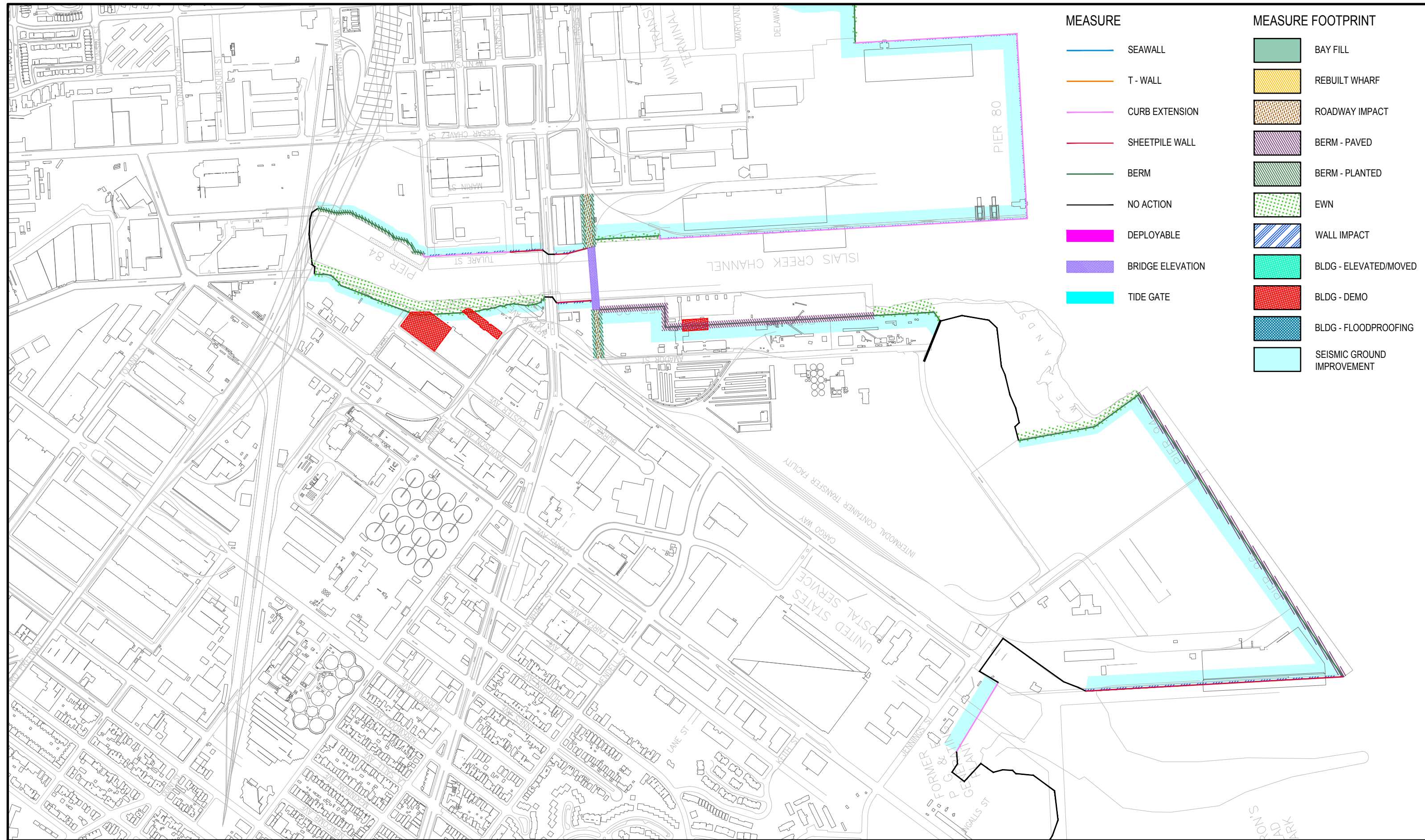


MEASURE

- SEAWALL
- T - WALL
- CURB EXTENSION
- SHEETPILE WALL
- BERM
- NO ACTION
- █ DEPLOYABLE
- █ BRIDGE ELEVATION
- █ TIDE GATE

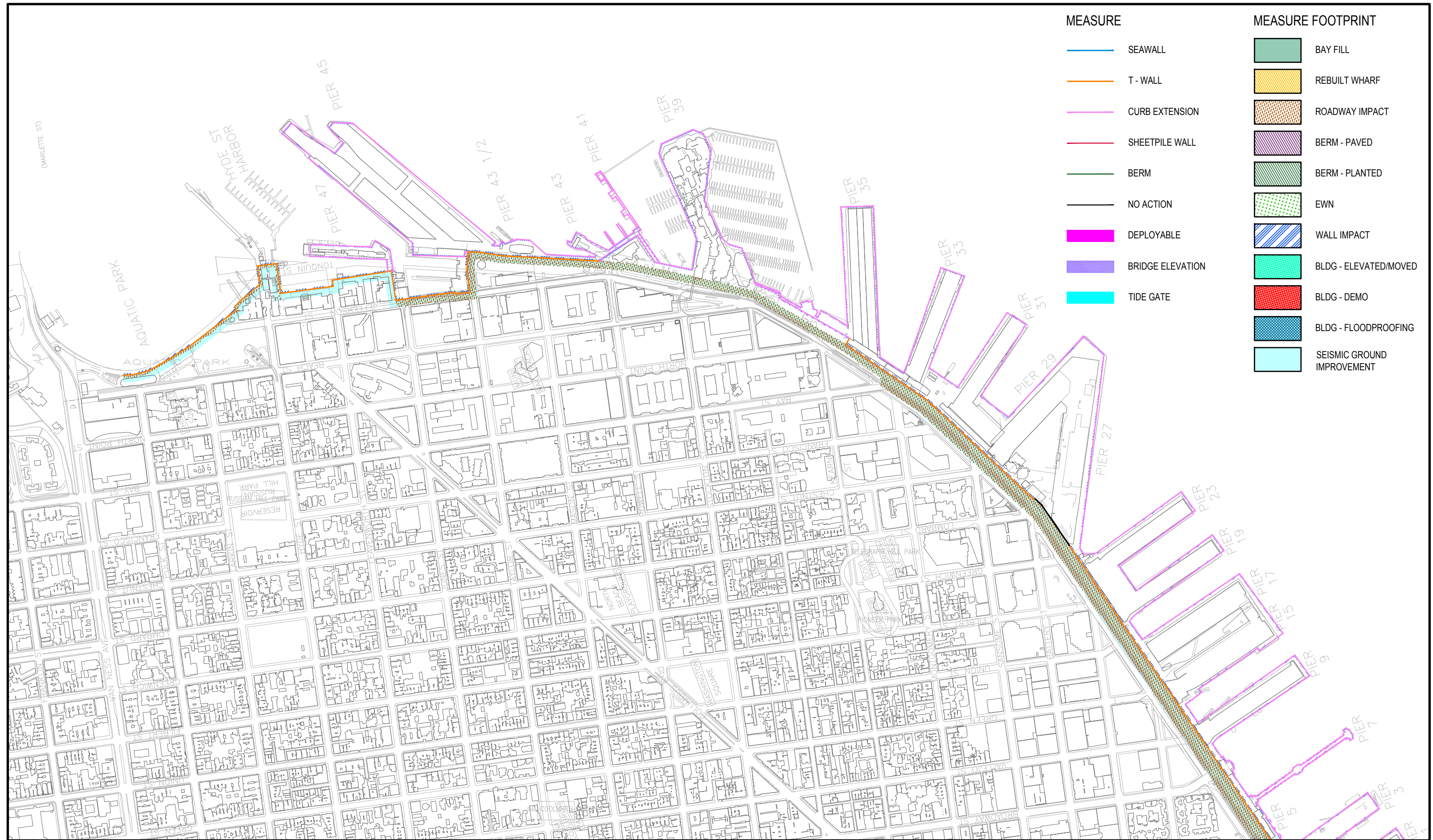
MEASURE FOOTPRINT

- BAY FILL
- REBUILT WHARF
- ROADWAY IMPACT
- BERM - PAVED
- BERM - PLANTED
- EWN
- WALL IMPACT
- BLDG - ELEVATED/MOVED
- BLDG - DEMO
- BLDG - FLOODPROOFING
- SEISMIC GROUND IMPROVEMENT



STRATEGY C (2040)
ISLAIS CREEK

1" = 600'

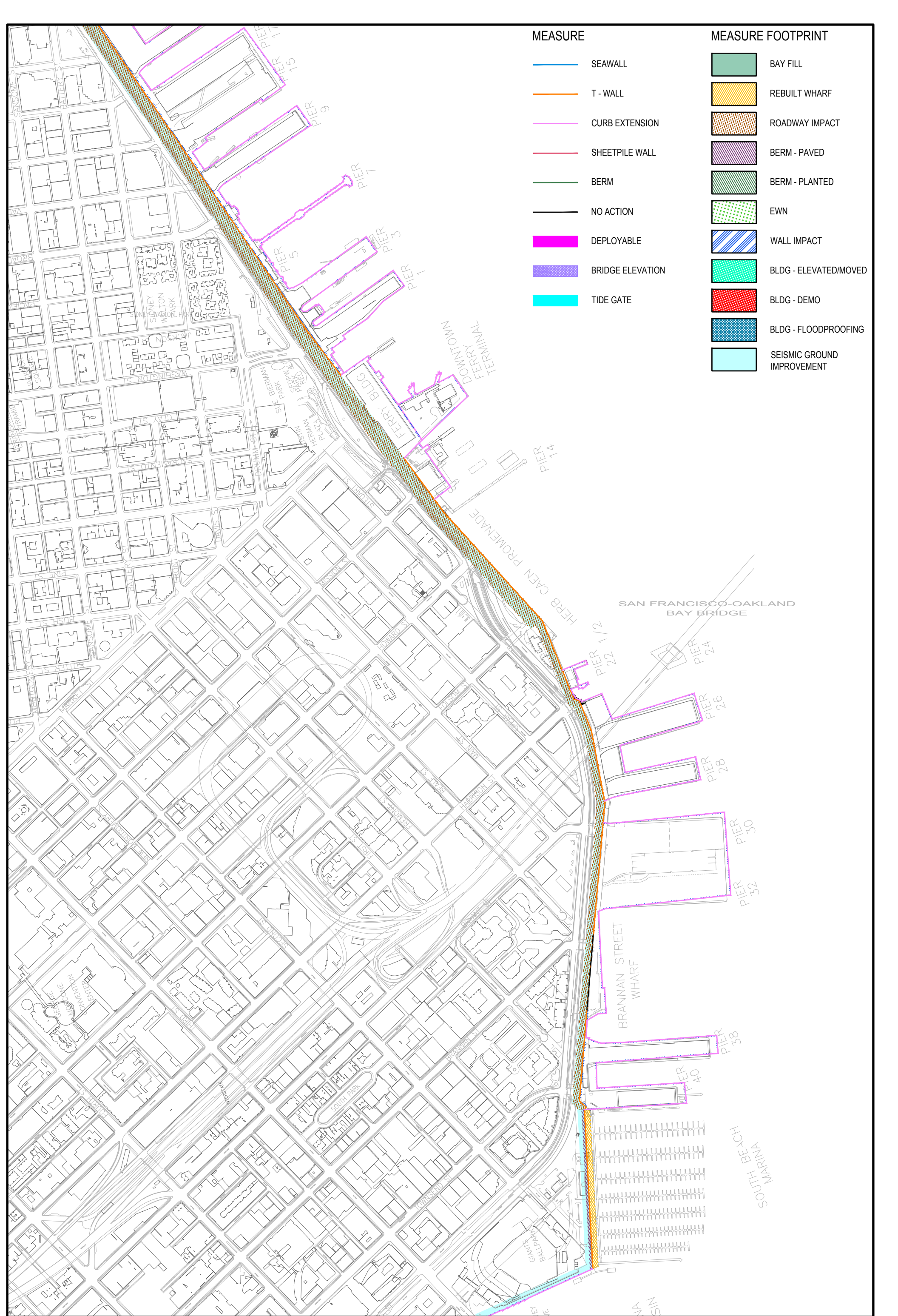


MEASURE

- SEAWALL
- T - WALL
- CURB EXTENSION
- SHEETPILE WALL
- BERM
- NO ACTION
- █ DEPLOYABLE
- █ BRIDGE ELEVATION
- █ TIDE GATE

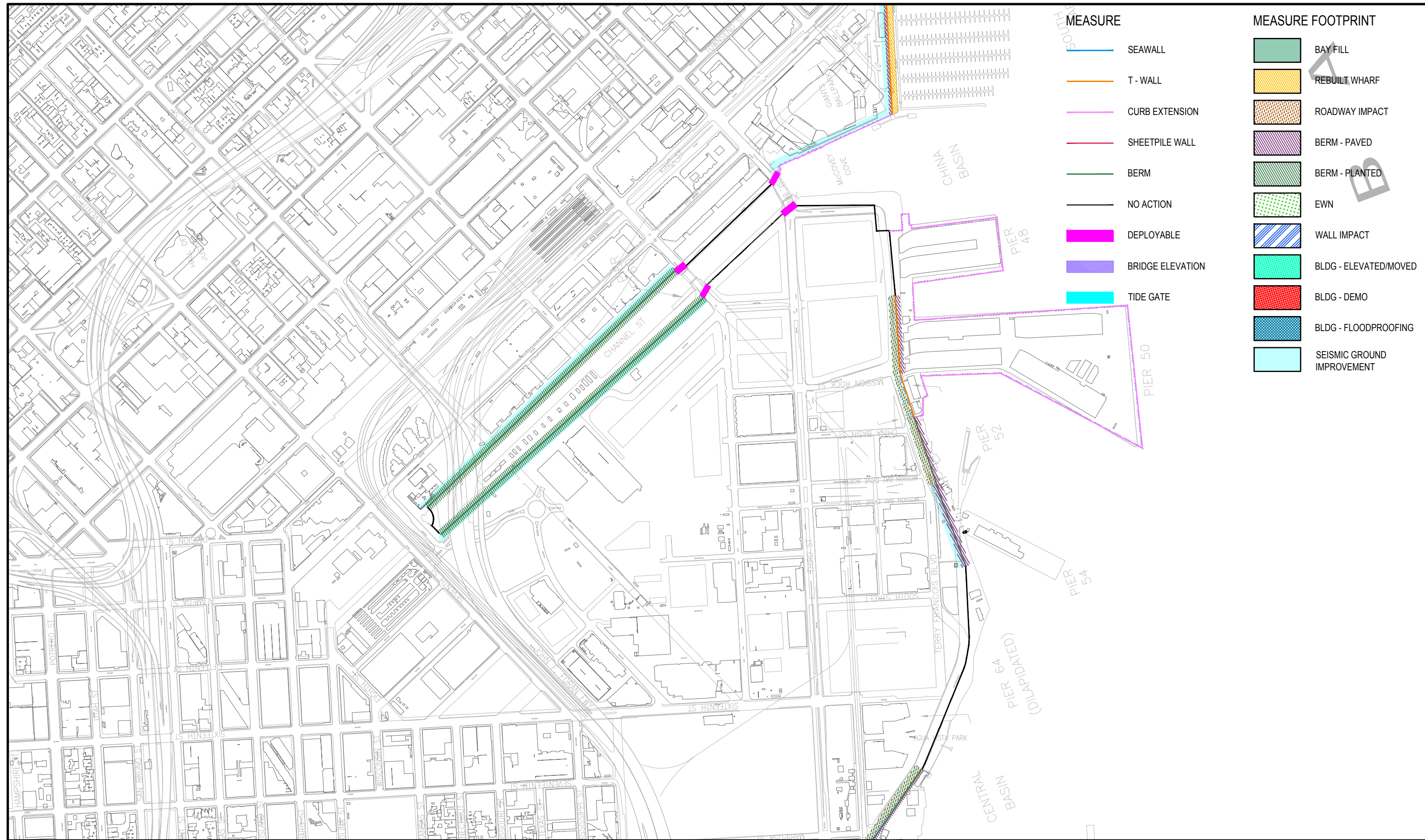
MEASURE FOOTPRINT

- BAY FILL
- REBUILT WHARF
- ROADWAY IMPACT
- BERM - PAVED
- BERM - PLANTED
- EWN
- WALL IMPACT
- BLDG - ELEVATED/MOVED
- BLDG - DEMO
- BLDG - FLOODPROOFING
- SEISMIC GROUND IMPROVEMENT



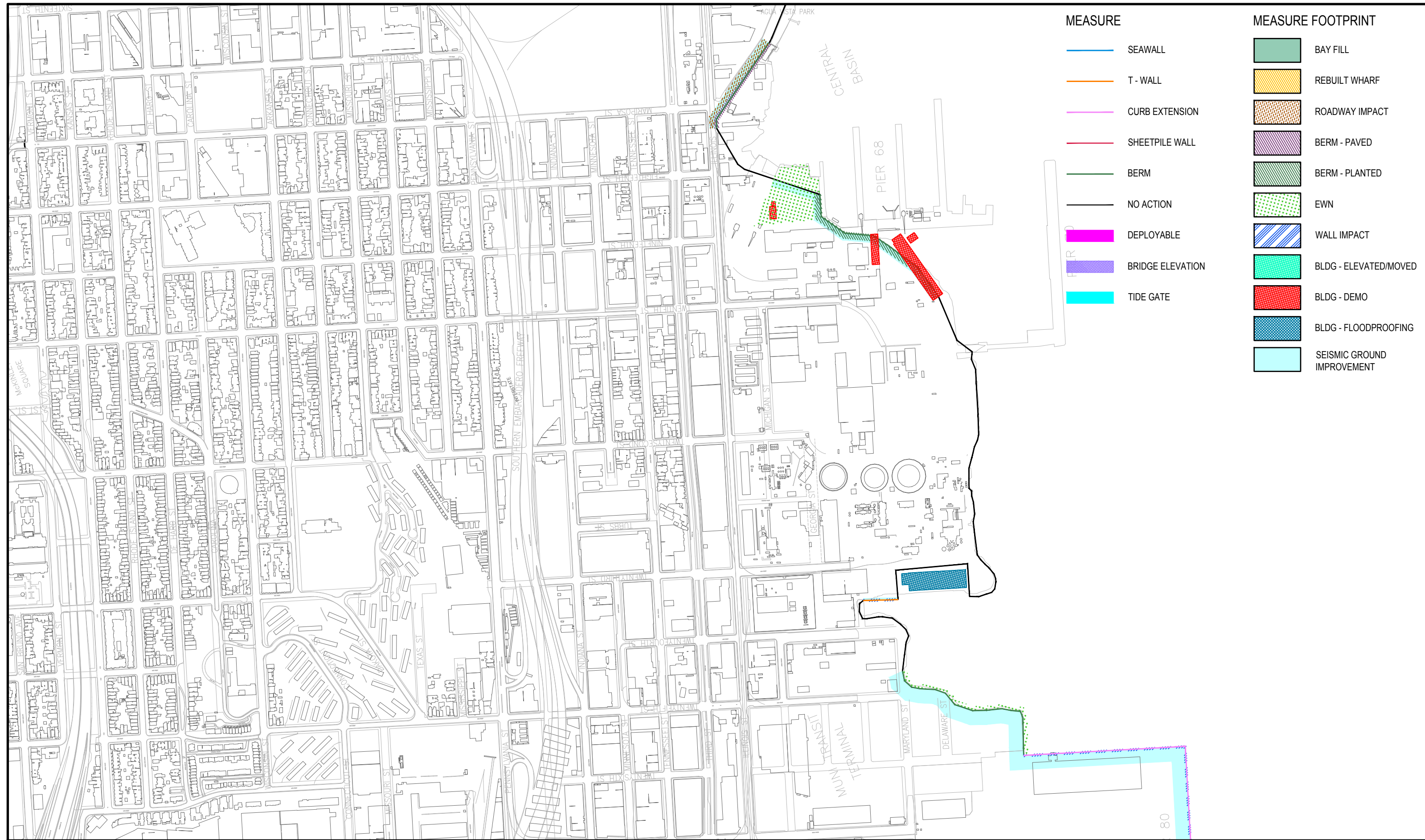
STRATEGY D (2040)
FERRY BUILDING TO SOUTH BEACH

1" = 600'



STRATEGY D (2040)
MISSION CREEK AND MISSION BAY

1" = 600'

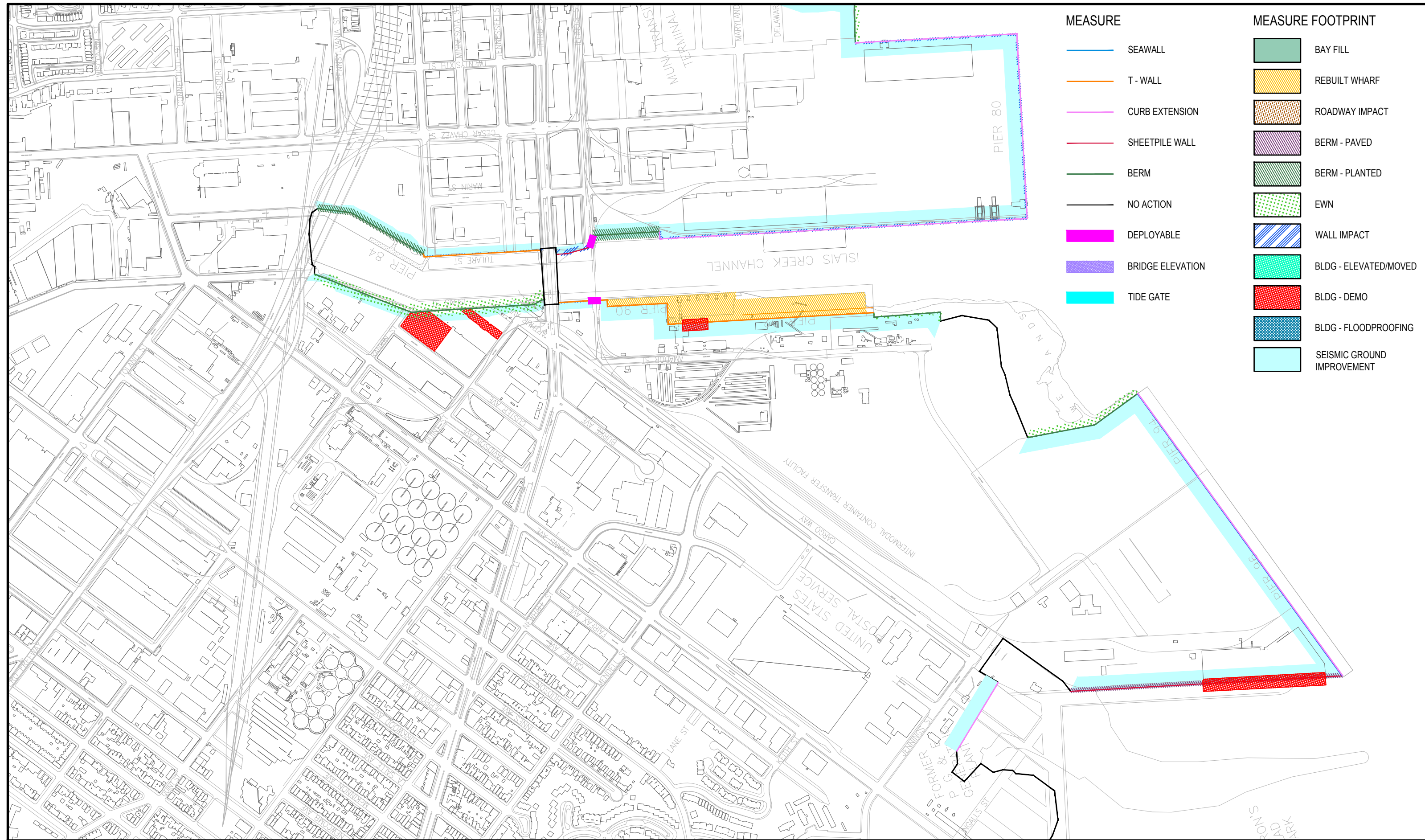


MEASURE

- SEAWALL
- T - WALL
- CURB EXTENSION
- SHEETPILE WALL
- BERM
- NO ACTION
- █ DEPLOYABLE
- █ BRIDGE ELEVATION
- █ TIDE GATE

MEASURE FOOTPRINT

- BAY FILL
- REBUILT WHARF
- ROADWAY IMPACT
- BERM - PAVED
- BERM - PLANTED
- EWN
- WALL IMPACT
- BLDG - ELEVATED/MOVED
- BLDG - DEMO
- BLDG - FLOODPROOFING
- SEISMIC GROUND IMPROVEMENT

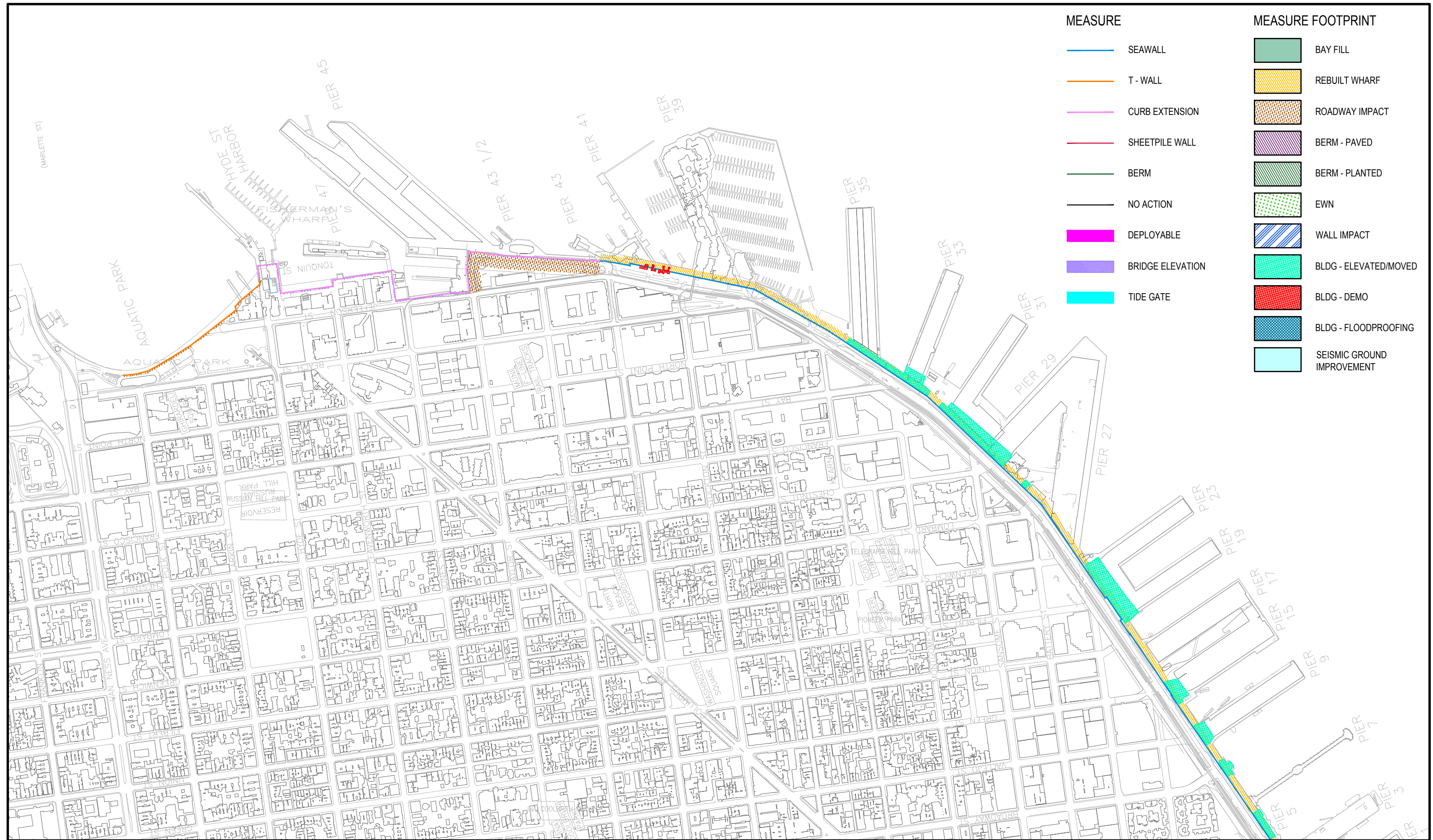


MEASURE

- SEAWALL
- T - WALL
- CURB EXTENSION
- SHEETPILE WALL
- BERM
- NO ACTION
- DEPLOYABLE
- BRIDGE ELEVATION
- TIDE GATE

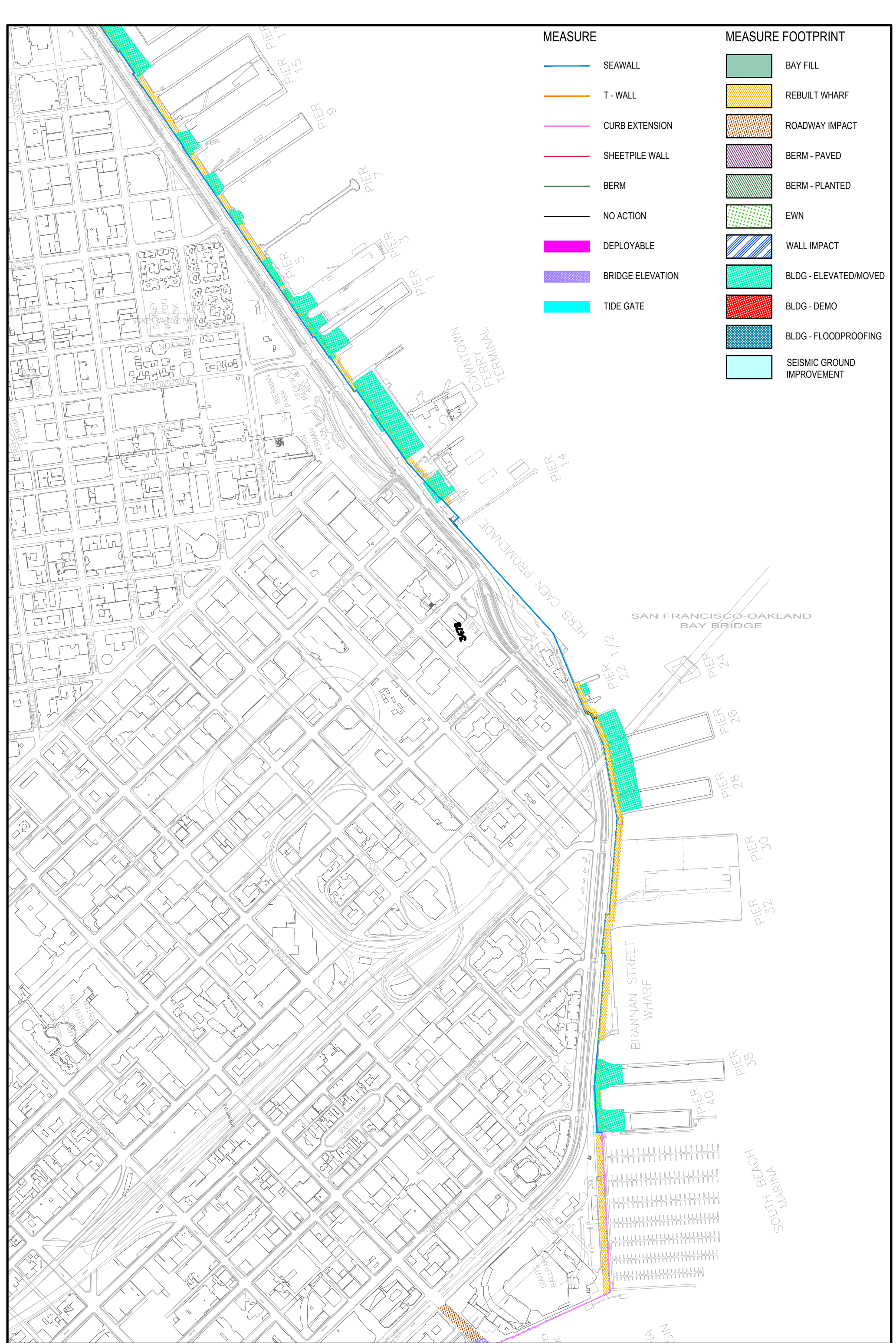
MEASURE FOOTPRINT

- BAY FILL
- REBUILT WHARF
- ROADWAY IMPACT
- BERM - PAVED
- BERM - PLANTED
- EWN
- WALL IMPACT
- BLDG - ELEVATED/MOVED
- BLDG - DEMO
- BLDG - FLOODPROOFING
- SEISMIC GROUND IMPROVEMENT



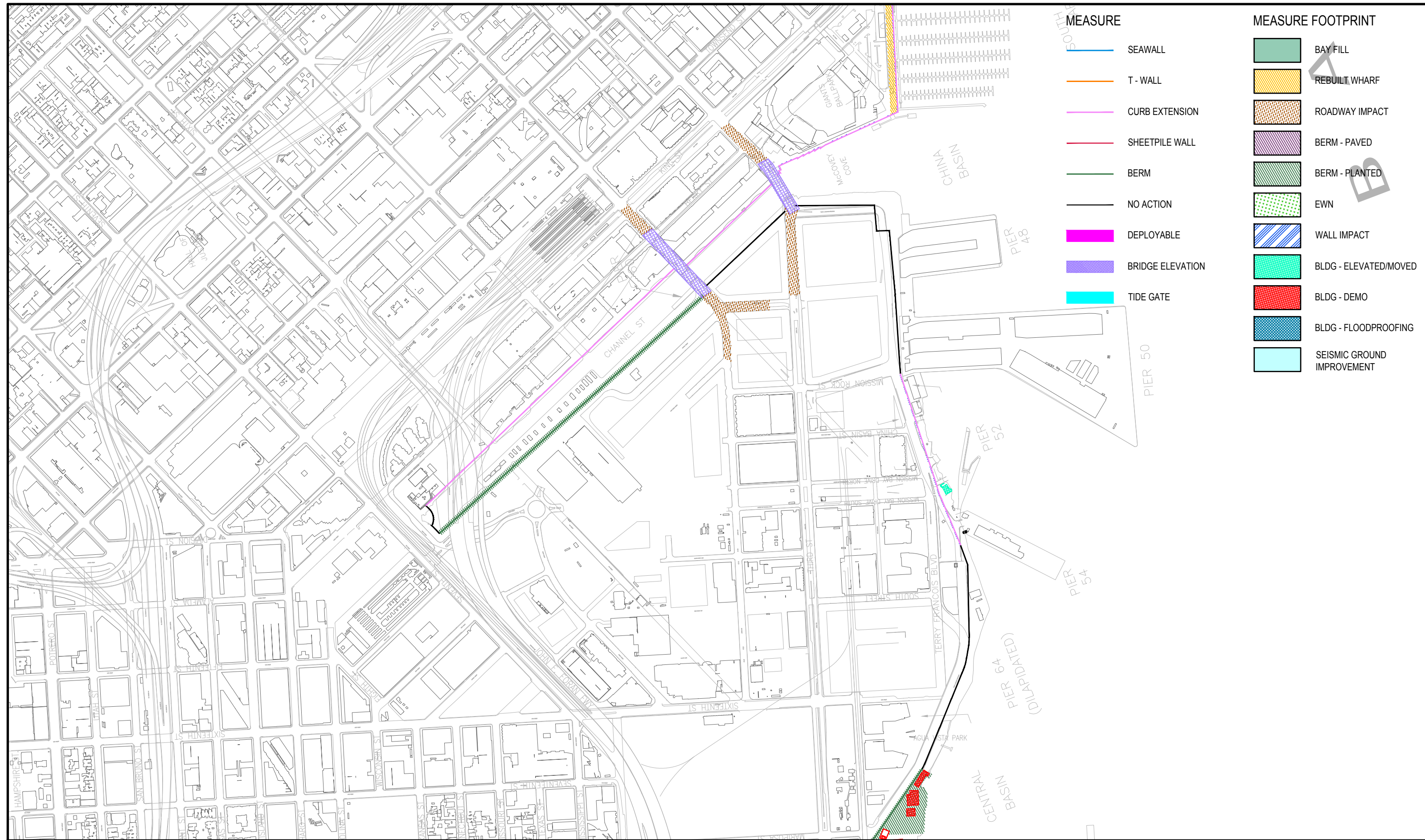
STRATEGY D (2090)
FISHERMAN'S WHARF

1" = 600'



STRATEGY D (2090)
FERRY BUILDING TO SOUTH BEACH

1" = 600'

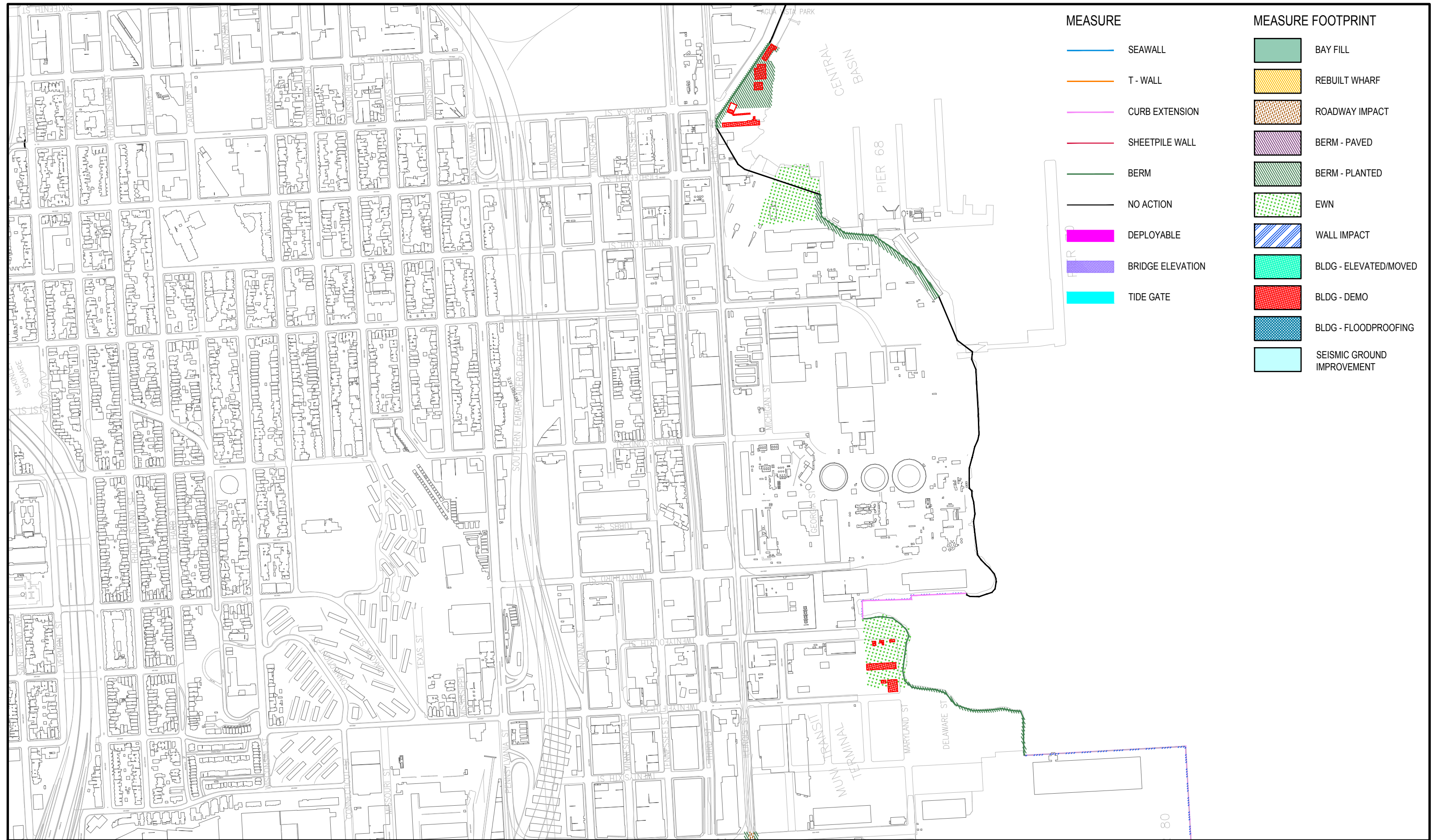


MEASURE










- SEAWALL
- T - WALL
- CURB EXTENSION
- SHEETPILE WALL
- BERM
- NO ACTION
- █ DEPLOYABLE
- █ BRIDGE ELEVATION
- █ TIDE GATE

MEASURE FOOTPRINT












- BAY FILL
- REBUILT WHARF
- ROADWAY IMPACT
- BERM - PAVED
- BERM - PLANTED
- EWN
- WALL IMPACT
- BLDG - ELEVATED/MOVED
- BLDG - DEMO
- BLDG - FLOODPROOFING
- SEISMIC GROUND IMPROVEMENT

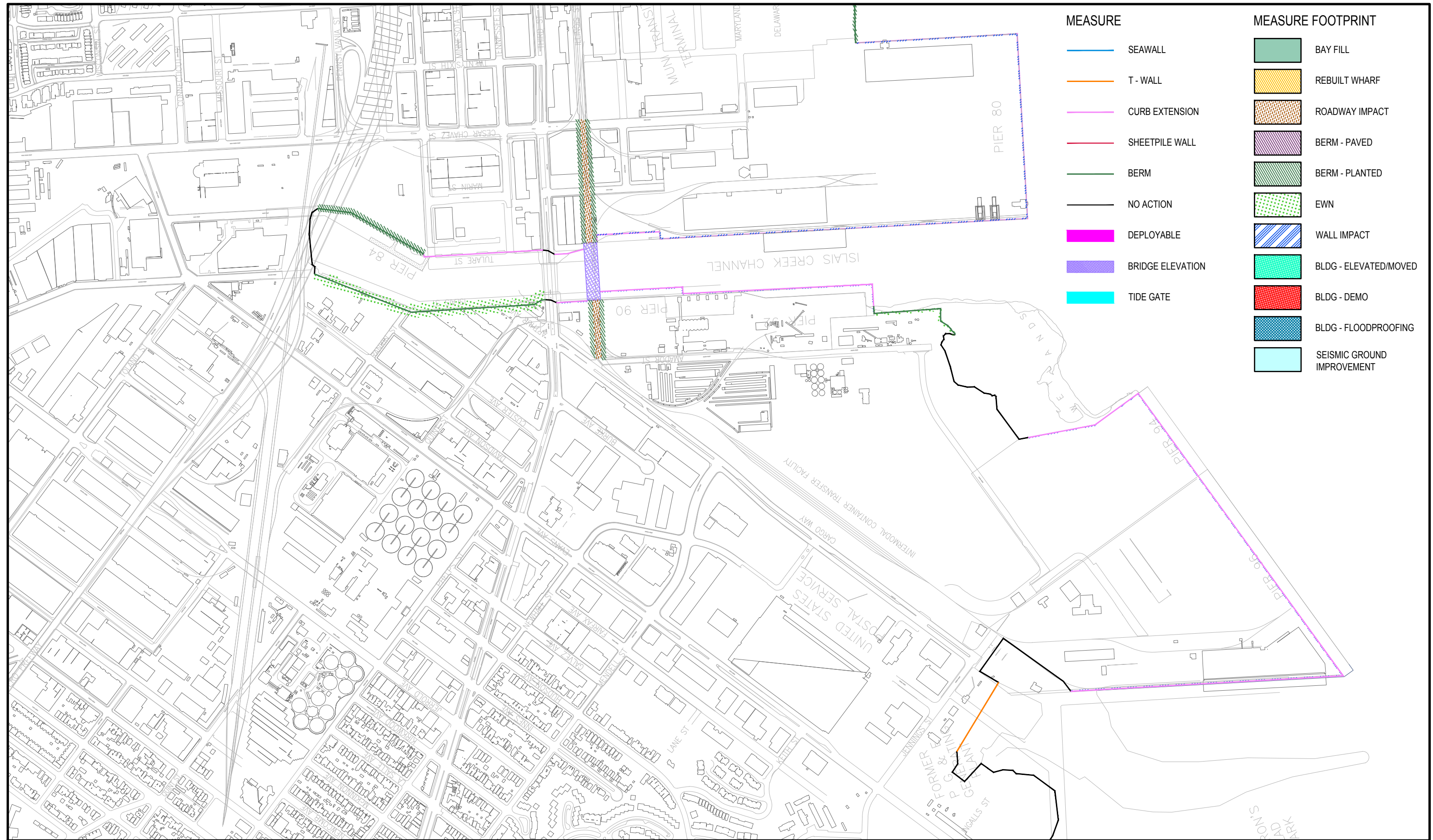


MEASURE

-  SEAWALL
-  T - WALL
-  CURB EXTENSION
-  SHEETPILE WALL
-  BERM
-  NO ACTION
-  DEPLOYABLE
-  BRIDGE ELEVATION
-  TIDE GATE

MEASURE FOOTPRINT

-  BAY FILL
-  REBUILT WHARF
-  ROADWAY IMPACT
-  BERM - PAVED
-  BERM - PLANTED
-  EWN
-  WALL IMPACT
-  BLDG - ELEVATED/MOVED
-  BLDG - DEMO
-  BLDG - FLOODPROOFING
-  SEISMIC GROUND IMPROVEMENT

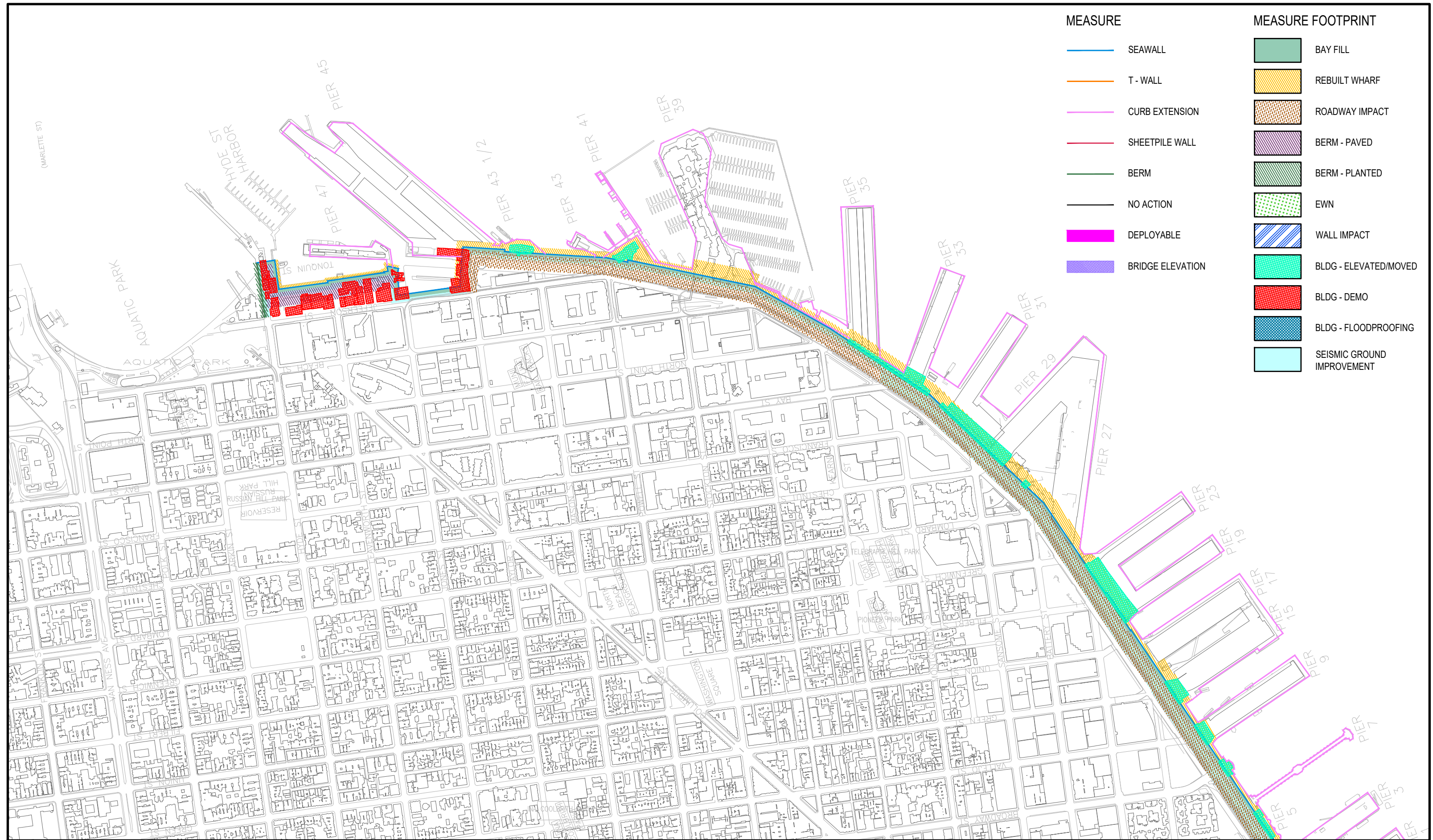


MEASURE

- SEAWALL
- T - WALL
- CURB EXTENSION
- SHEETPILE WALL
- BERM
- NO ACTION
- █ DEPLOYABLE
- █ BRIDGE ELEVATION
- █ TIDE GATE

MEASURE FOOTPRINT

- BAY FILL
- REBUILT WHARF
- ROADWAY IMPACT
- BERM - PAVED
- BERM - PLANTED
- EWN
- WALL IMPACT
- BLDG - ELEVATED/MOVED
- BLDG - DEMO
- BLDG - FLOODPROOFING
- SEISMIC GROUND IMPROVEMENT

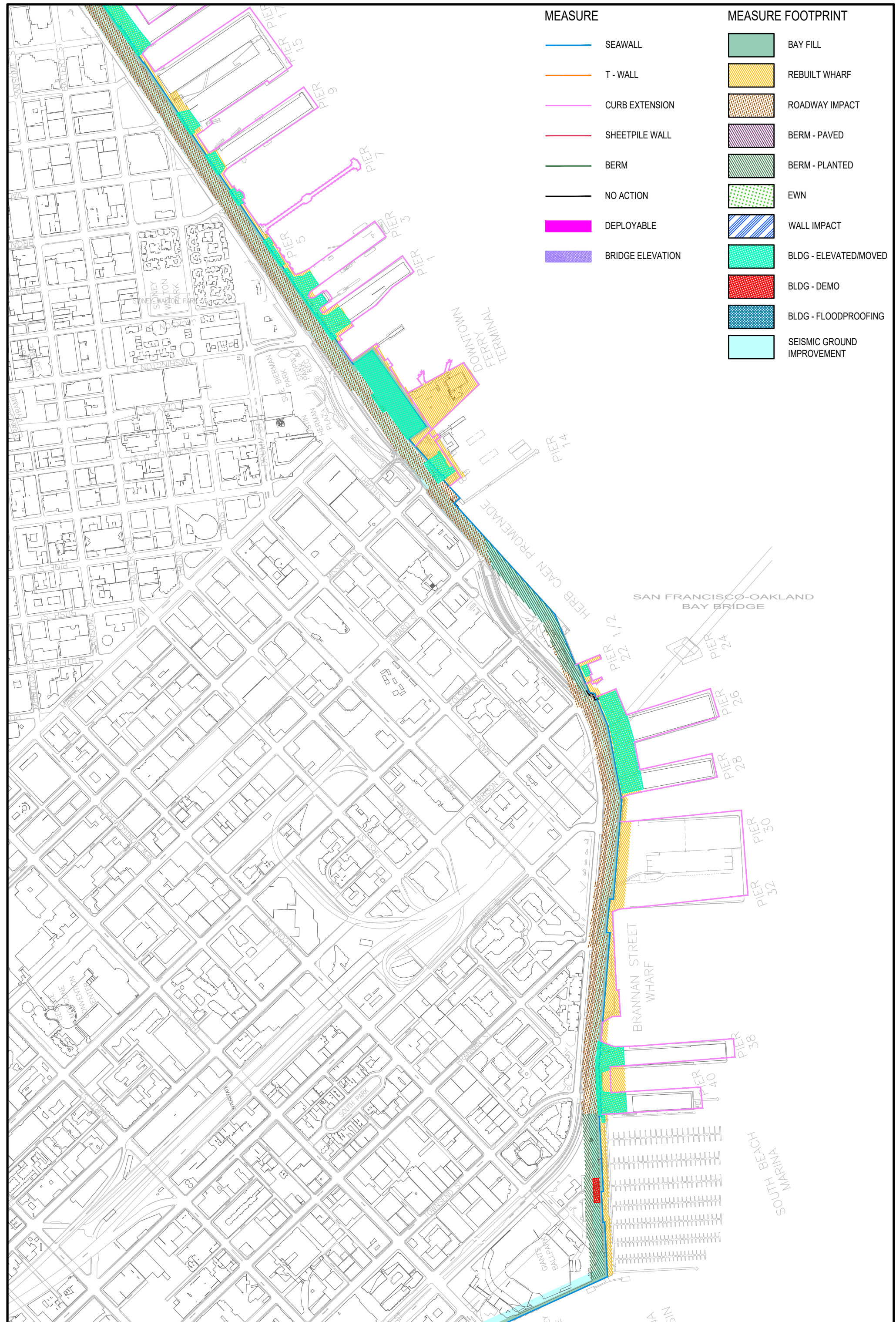


MEASURE

- SEAWALL
- T - WALL
- CURB EXTENSION
- SHEETPILE WALL
- BERM
- NO ACTION
- █ DEPLOYABLE
- █ BRIDGE ELEVATION

MEASURE FOOTPRINT

- █ BAY FILL
- █ REBUILT WHARF
- █ ROADWAY IMPACT
- █ BERM - PAVED
- █ BERM - PLANTED
- █ EWN
- █ WALL IMPACT
- █ BLDG - ELEVATED/MOVED
- █ BLDG - DEMO
- █ BLDG - FLOODPROOFING
- █ SEISMIC GROUND IMPROVEMENT



MEASURE

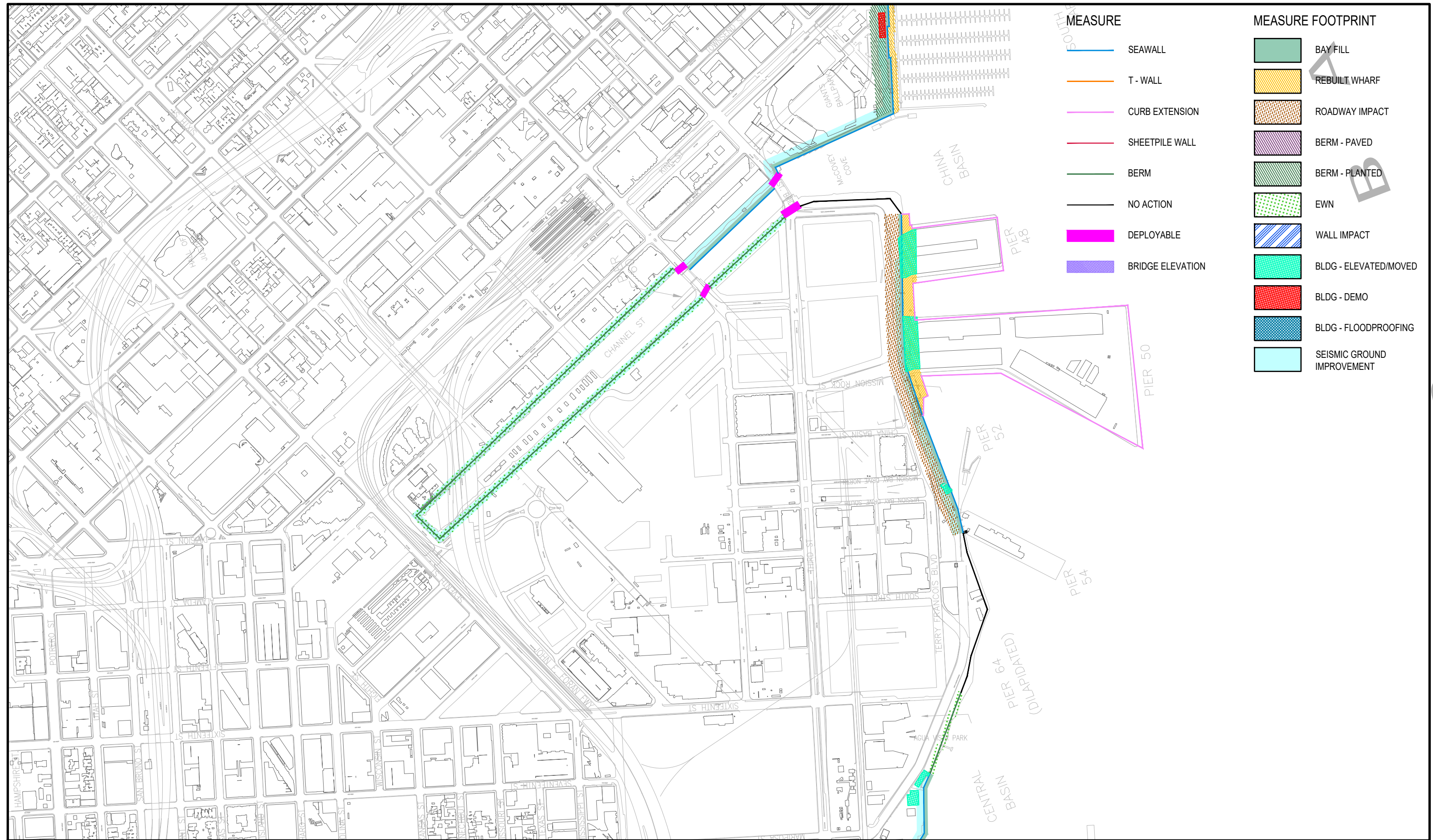
- SEAWALL
- T - WALL
- CURB EXTENSION
- SHEETPILE WALL
- BERM
- NO ACTION
- DEPLOYABLE
- BRIDGE ELEVATION

MEASURE FOOTPRINT

- BAY FILL
- REBUILT WHARF
- ROADWAY IMPACT
- BERM - PAVED
- BERM - PLANTED
- EWN
- WALL IMPACT
- BLDG - ELEVATED/MOVED
- BLDG - DEMO
- BLDG - FLOODPROOFING
- SEISMIC GROUND IMPROVEMENT

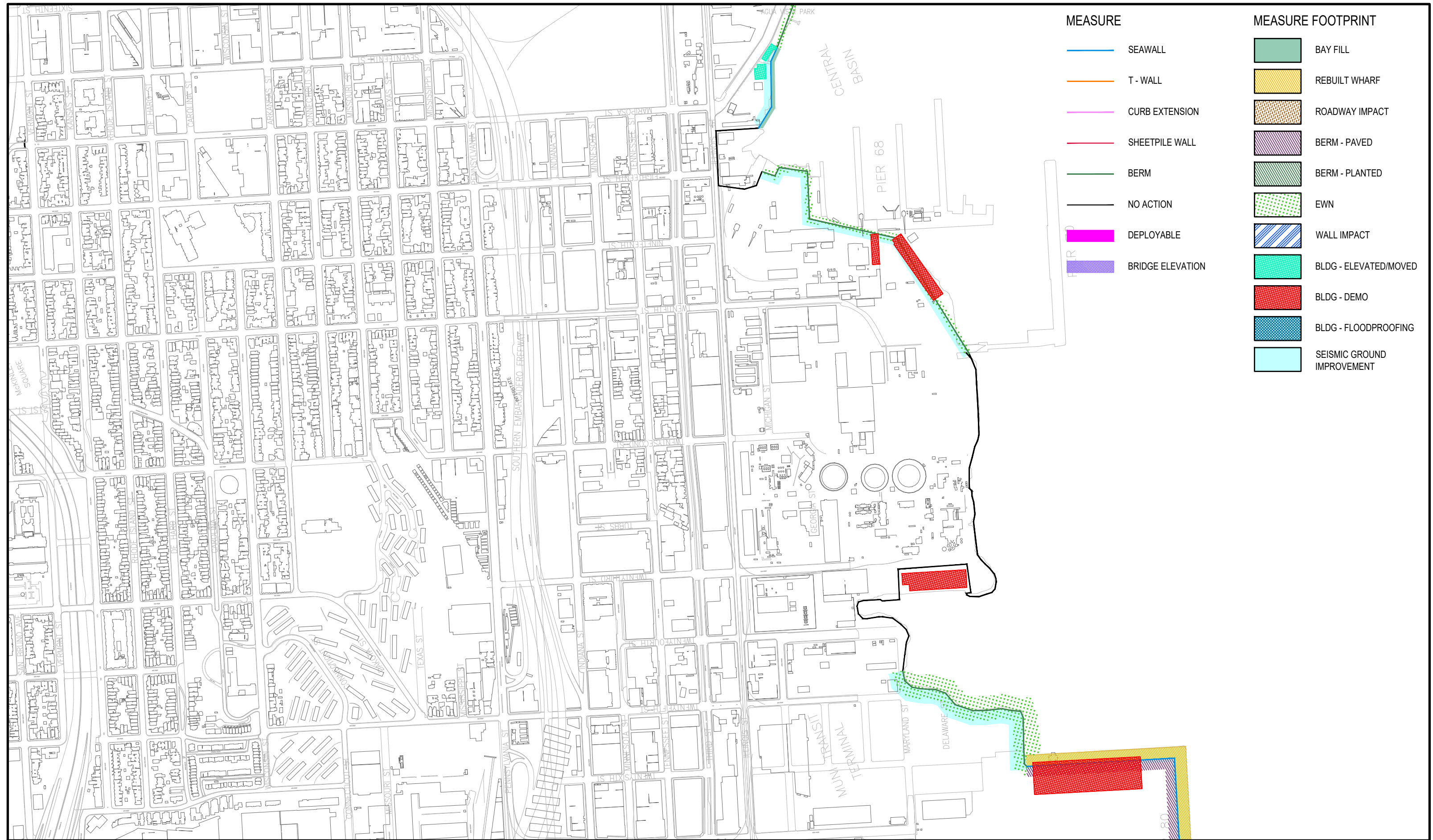
STRATEGY E (2040)
FERRY BUILDING TO SOUTH BEACH

1" = 600'



STRATEGY E (2040)
MISSION CREEK AND MISSION BAY

1" = 600'



MEASURE

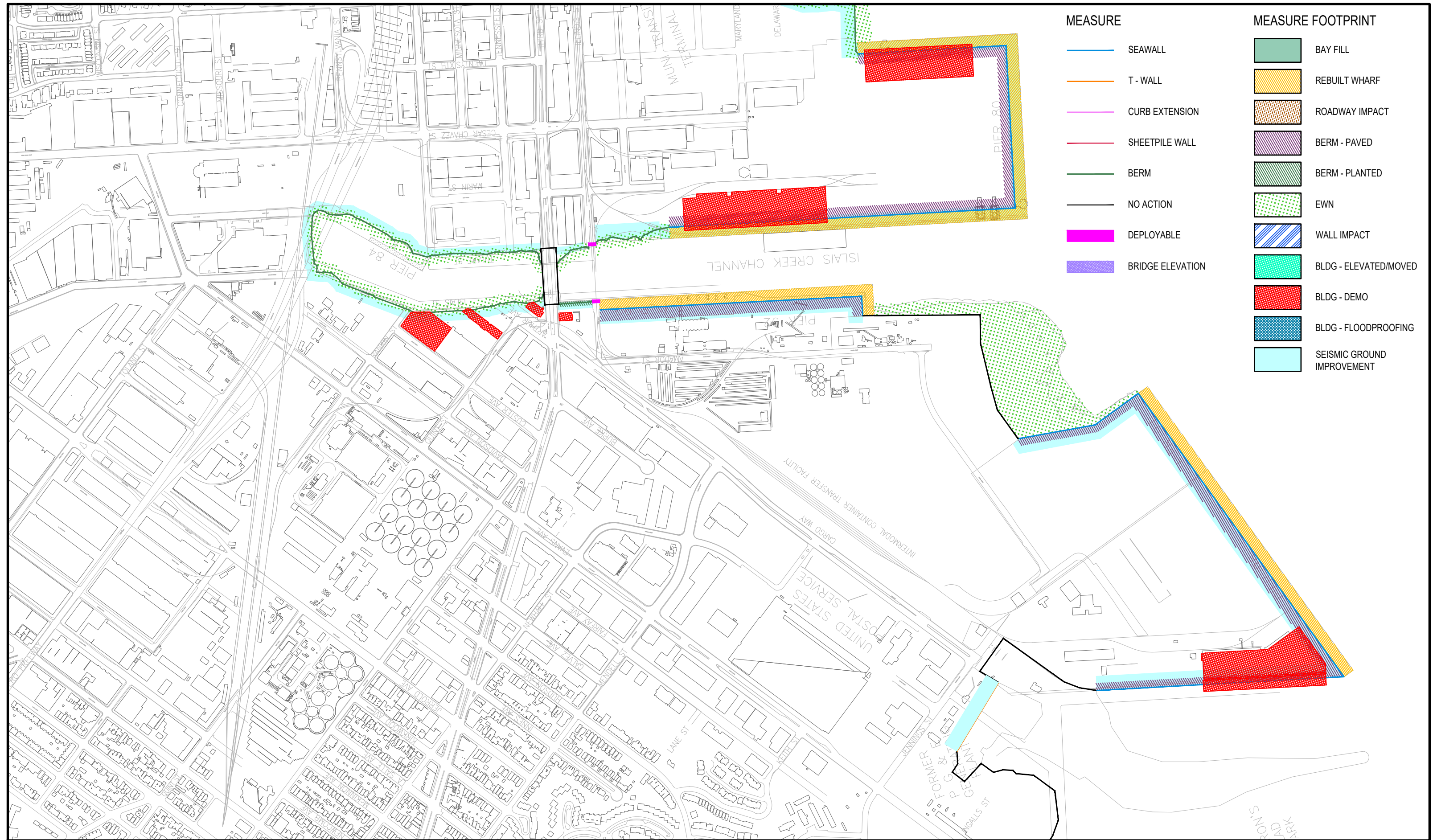
- SEAWALL
- T - WALL
- CURB EXTENSION
- SHEETPILE WALL
- BERM
- NO ACTION
- █ DEPLOYABLE
- █ BRIDGE ELEVATION

MEASURE FOOTPRINT

- BAY FILL
- REBUILT WHARF
- ROADWAY IMPACT
- BERM - PAVED
- BERM - PLANTED
- EWN
- WALL IMPACT
- BLDG - ELEVATED/MOVED
- BLDG - DEMO
- BLDG - FLOODPROOFING
- SEISMIC GROUND IMPROVEMENT

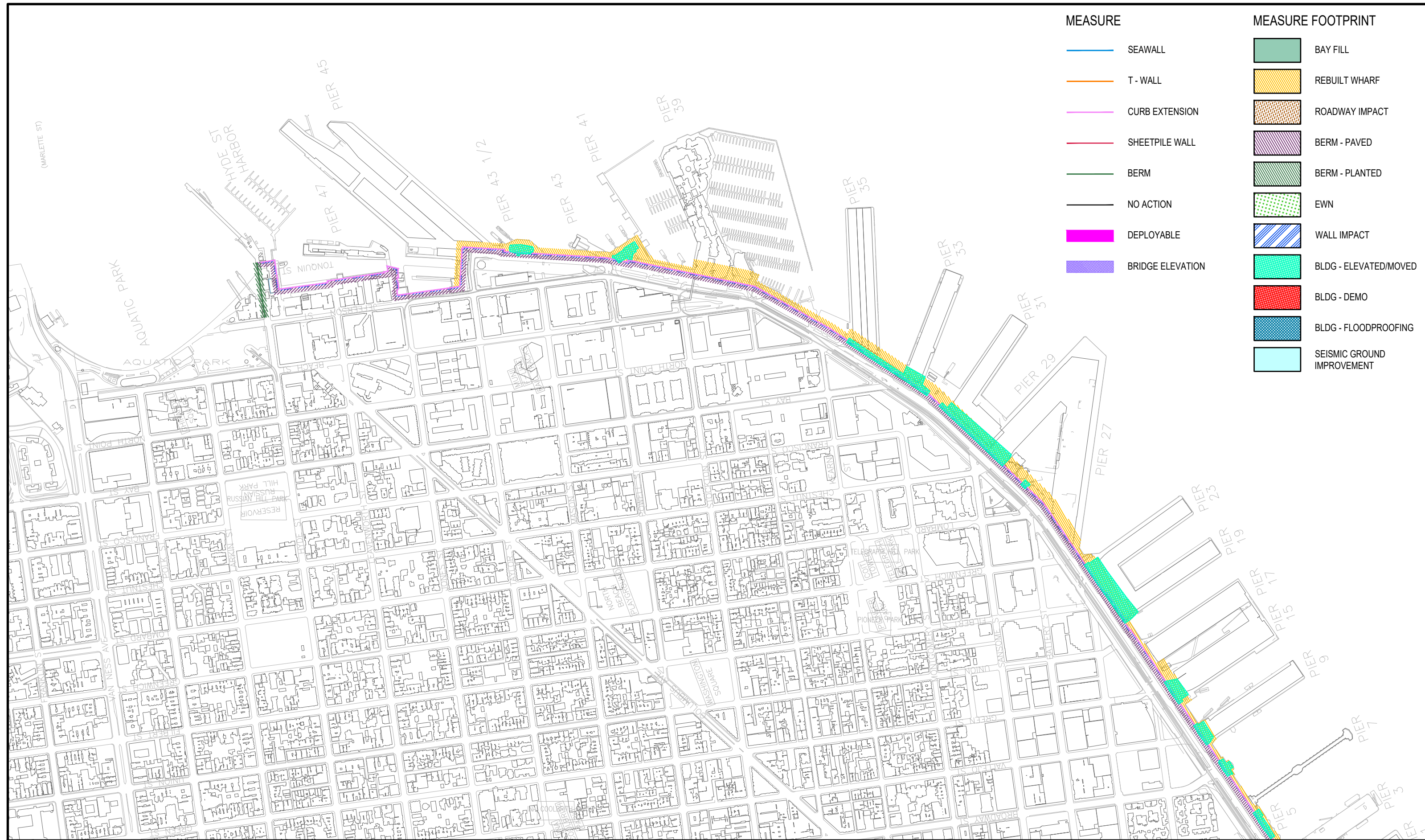
STRATEGY E (2040)
PIER 70 AND POTRERO POINT

1" = 600'



STRATEGY E (2040)
ISLAIS CREEK

1" = 600'

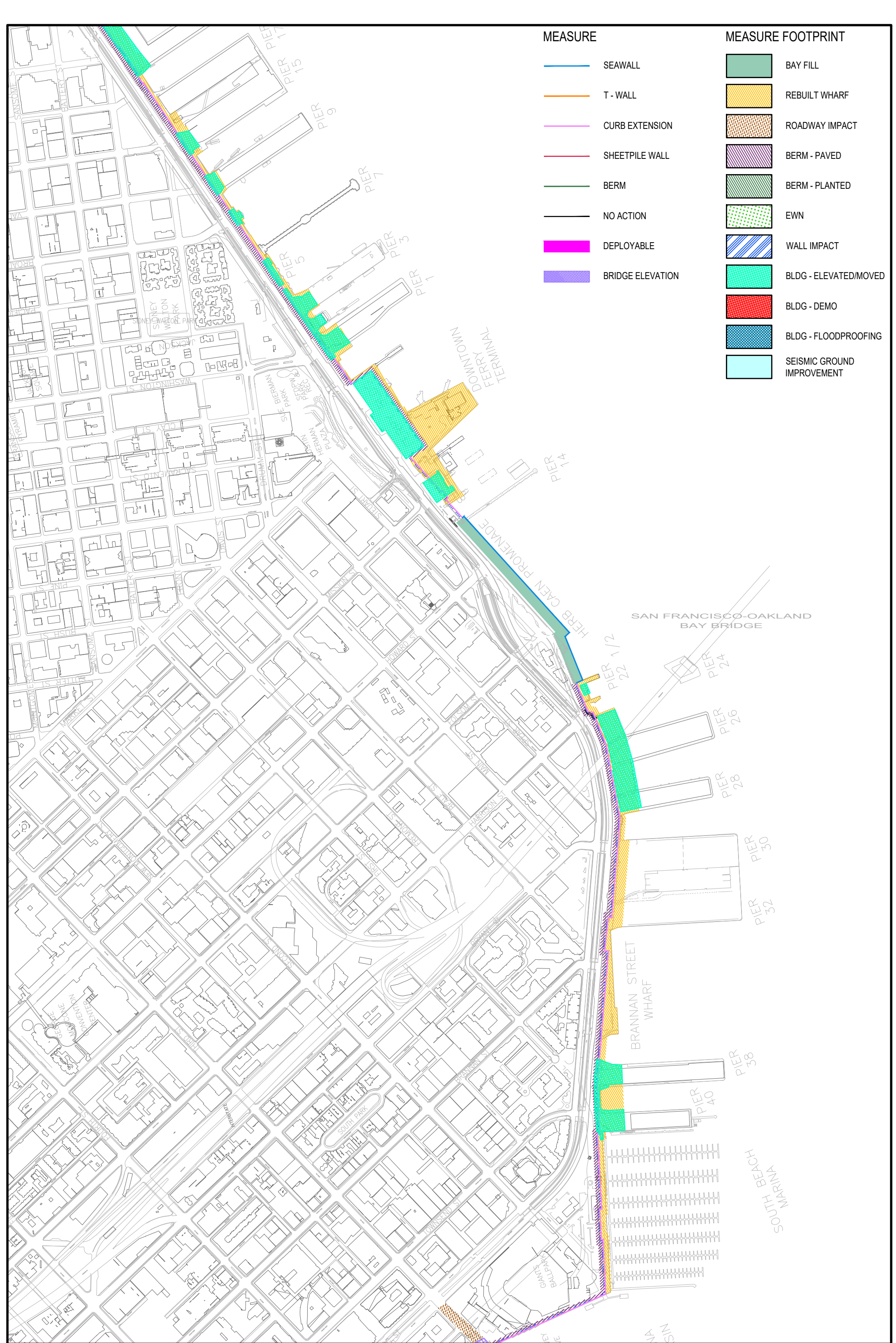


MEASURE

- SEAWALL
- T - WALL
- CURB EXTENSION
- SHEETPILE WALL
- BERM
- NO ACTION
- █ DEPLOYABLE
- █ BRIDGE ELEVATION

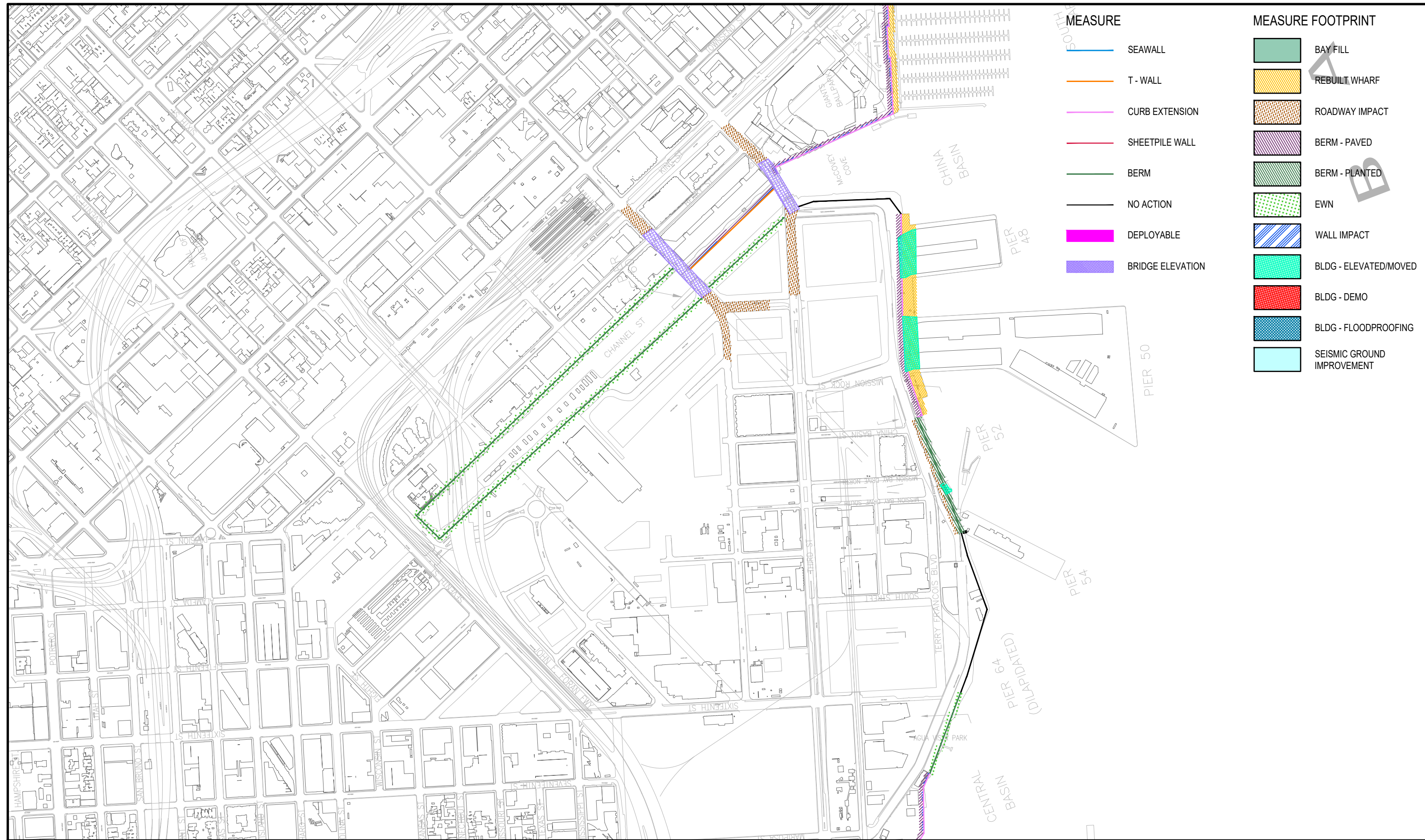
MEASURE FOOTPRINT

- BAY FILL
- REBUILT WHARF
- ROADWAY IMPACT
- BERM - PAVED
- BERM - PLANTED
- EWN
- WALL IMPACT
- BLDG - ELEVATED/MOVED
- BLDG - DEMO
- BLDG - FLOODPROOFING
- SEISMIC GROUND IMPROVEMENT



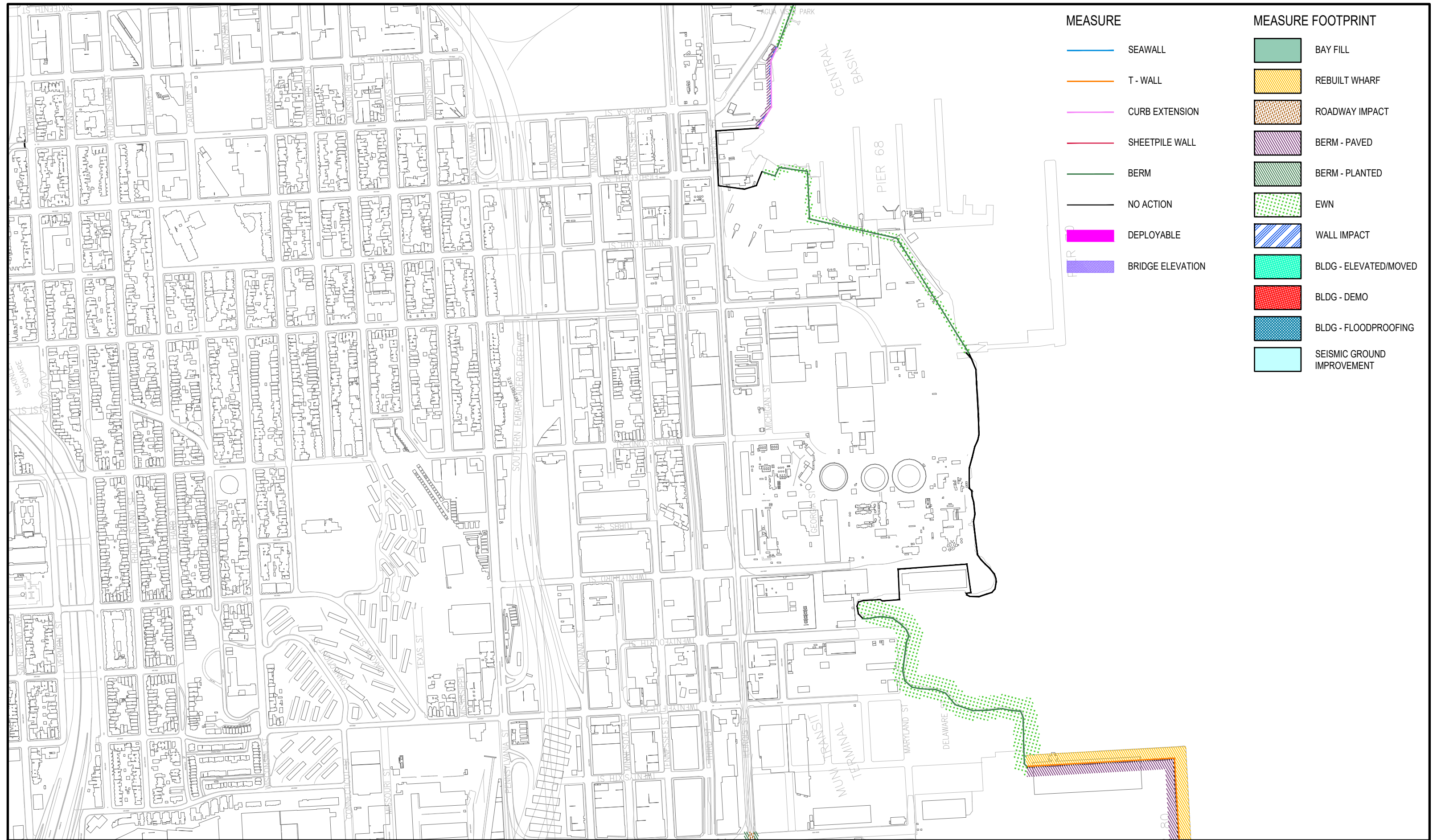
STRATEGY E (2090)
FERRY BUILDING TO SOUTH BEACH

1" = 600'



STRATEGY E (2090)
MISSION CREEK AND MISSION BAY

1" = 600'



MEASURE

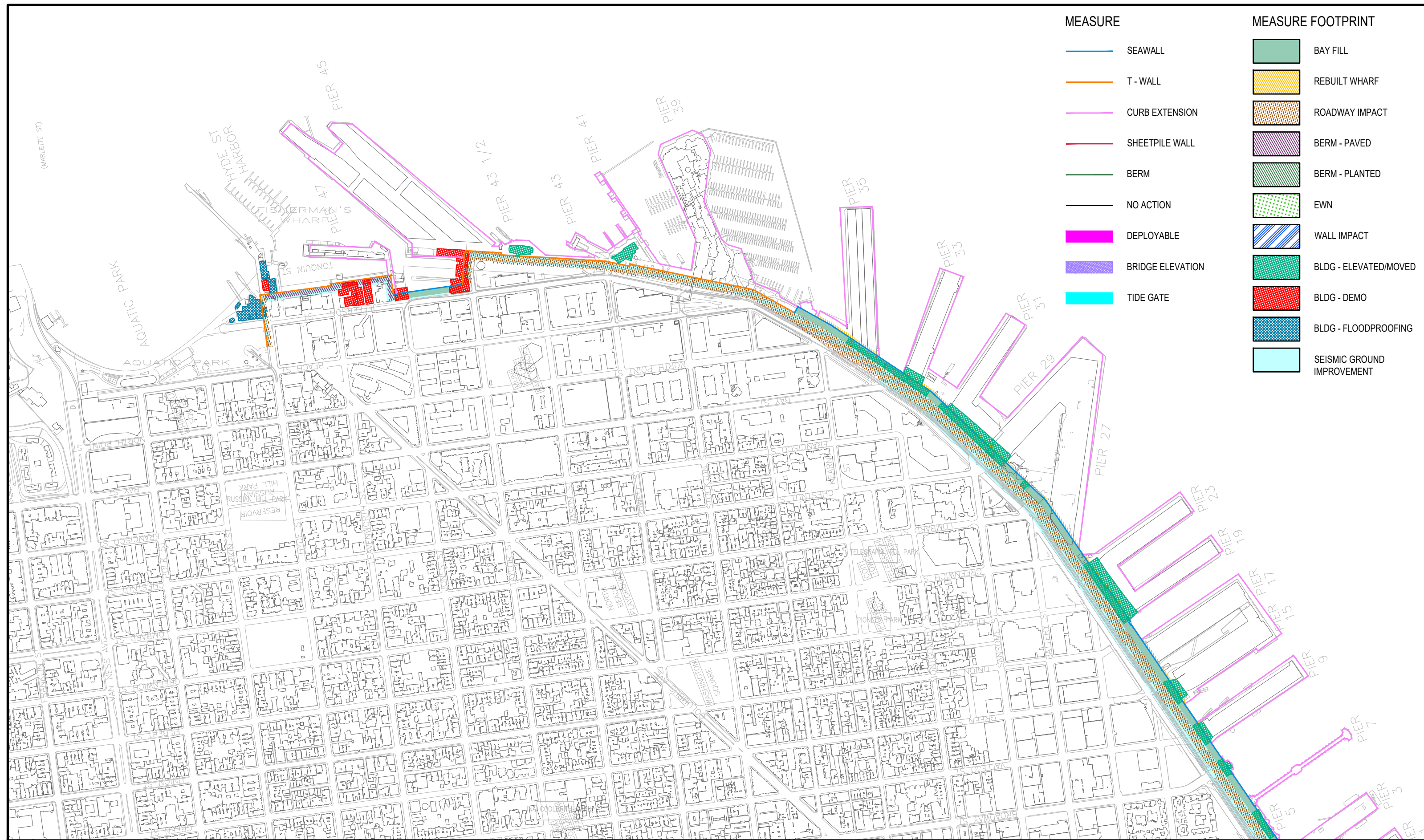
- SEAWALL
- T - WALL
- CURB EXTENSION
- SHEETPILE WALL
- BERM
- NO ACTION
- DEPLOYABLE
- BRIDGE ELEVATION

MEASURE FOOTPRINT

- BAY FILL
- REBUILT WHARF
- ROADWAY IMPACT
- BERM - PAVED
- BERM - PLANTED
- EWN
- WALL IMPACT
- BLDG - ELEVATED/MOVED
- BLDG - DEMO
- BLDG - FLOODPROOFING
- SEISMIC GROUND IMPROVEMENT

STRATEGY E (2090)
PIER 70 AND POTRERO POINT

1" = 600'

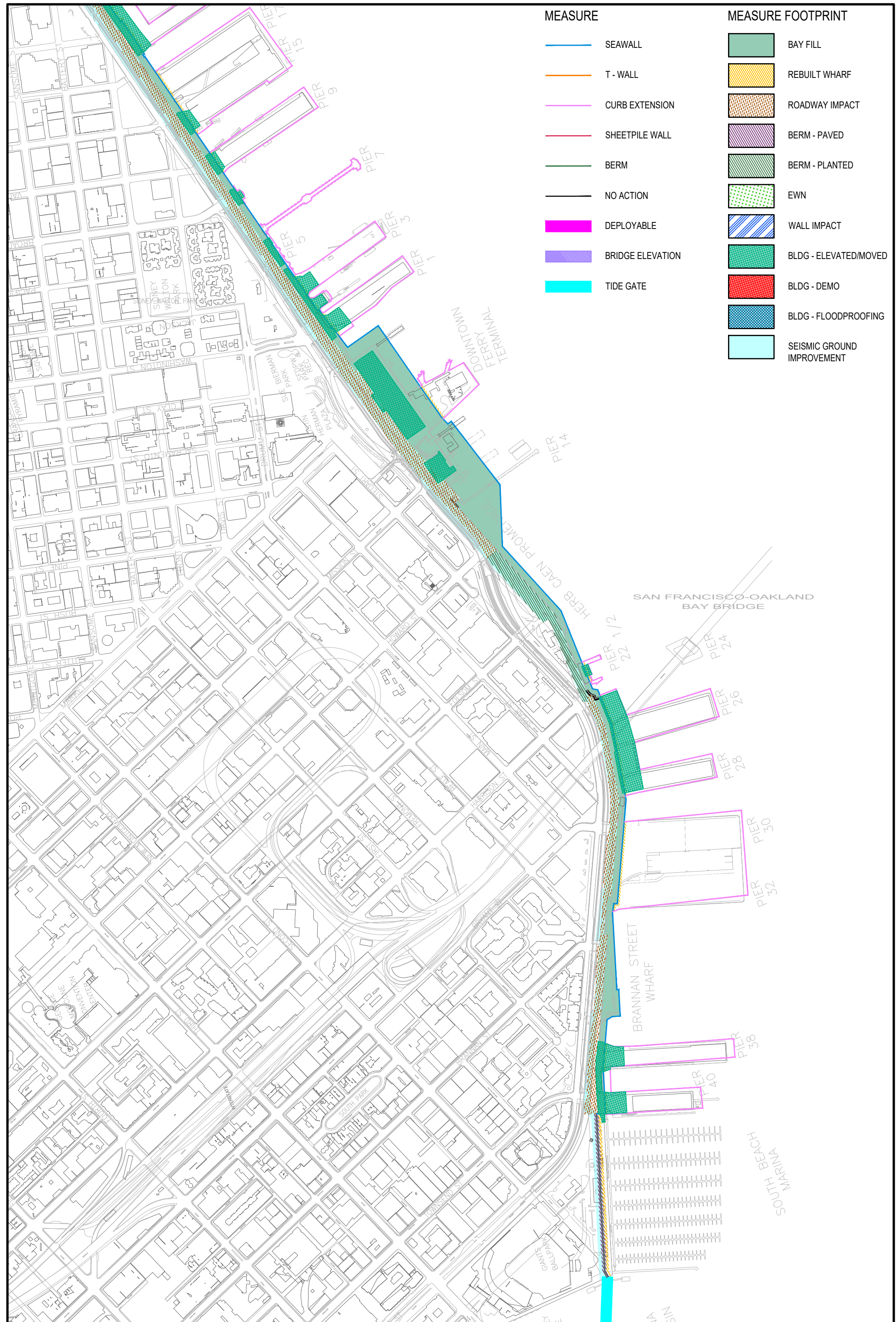


MEASURE

- SEAWALL
- T - WALL
- CURB EXTENSION
- SHEETPILE WALL
- BERM
- NO ACTION
- █ DEPLOYABLE
- █ BRIDGE ELEVATION
- █ TIDE GATE

MEASURE FOOTPRINT

- █ BAY FILL
- █ REBUILT WHARF
- █ ROADWAY IMPACT
- █ BERM - PAVED
- █ BERM - PLANTED
- █ EWN
- █ WALL IMPACT
- █ BLDG - ELEVATED/MOVED
- █ BLDG - DEMO
- █ BLDG - FLOODPROOFING
- █ SEISMIC GROUND IMPROVEMENT

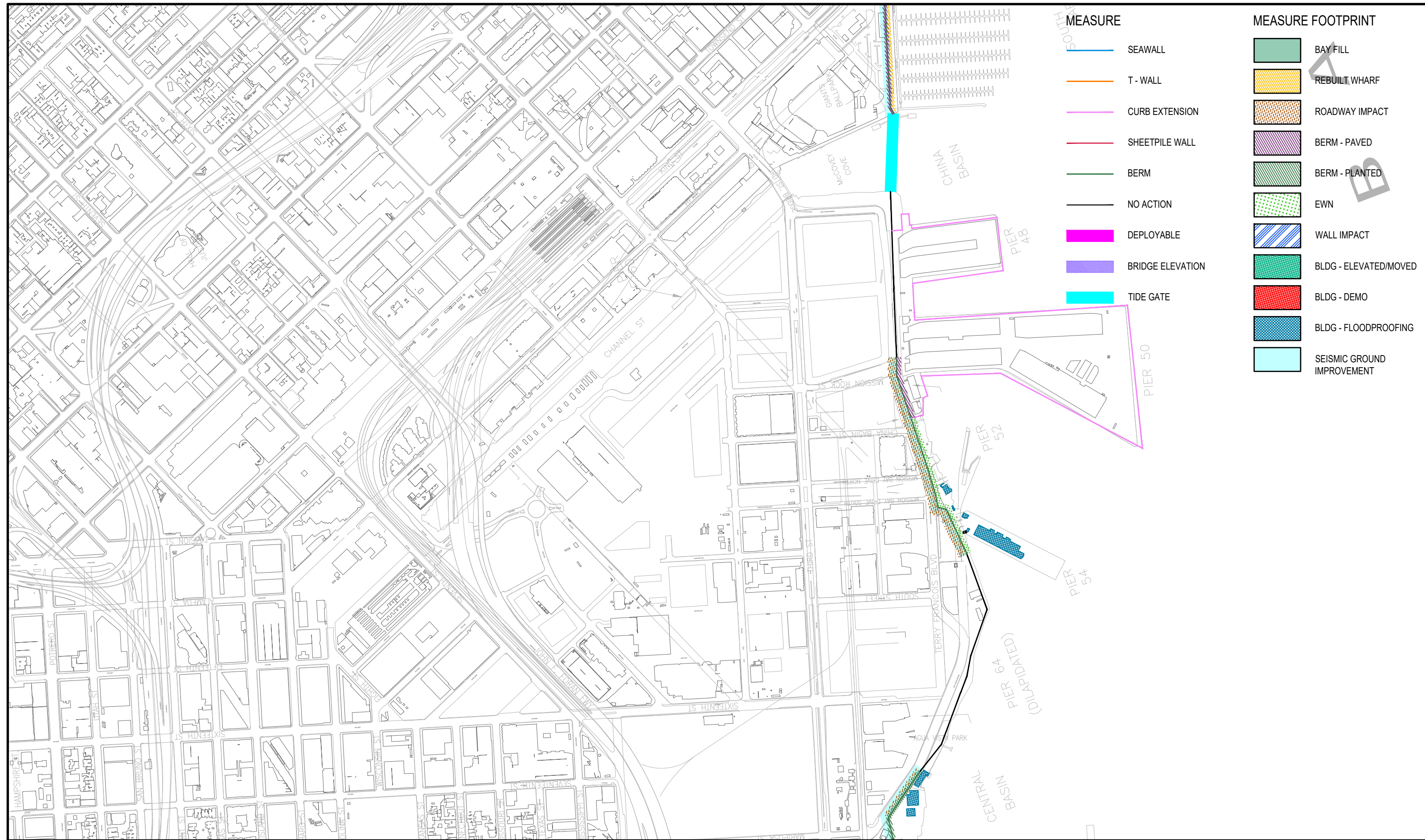


MEASURE

- SEAWALL
- T - WALL
- CURB EXTENSION
- SHEETPILE WALL
- BERM
- NO ACTION
- █ DEPLOYABLE
- █ BRIDGE ELEVATION
- █ TIDE GATE

MEASURE FOOTPRINT

- BAY FILL
- REBUILT WHARF
- ROADWAY IMPACT
- BERM - PAVED
- BERM - PLANTED
- EWN
- WALL IMPACT
- BLDG - ELEVATED/MOVED
- BLDG - DEMO
- BLDG - FLOODPROOFING
- SEISMIC GROUND IMPROVEMENT

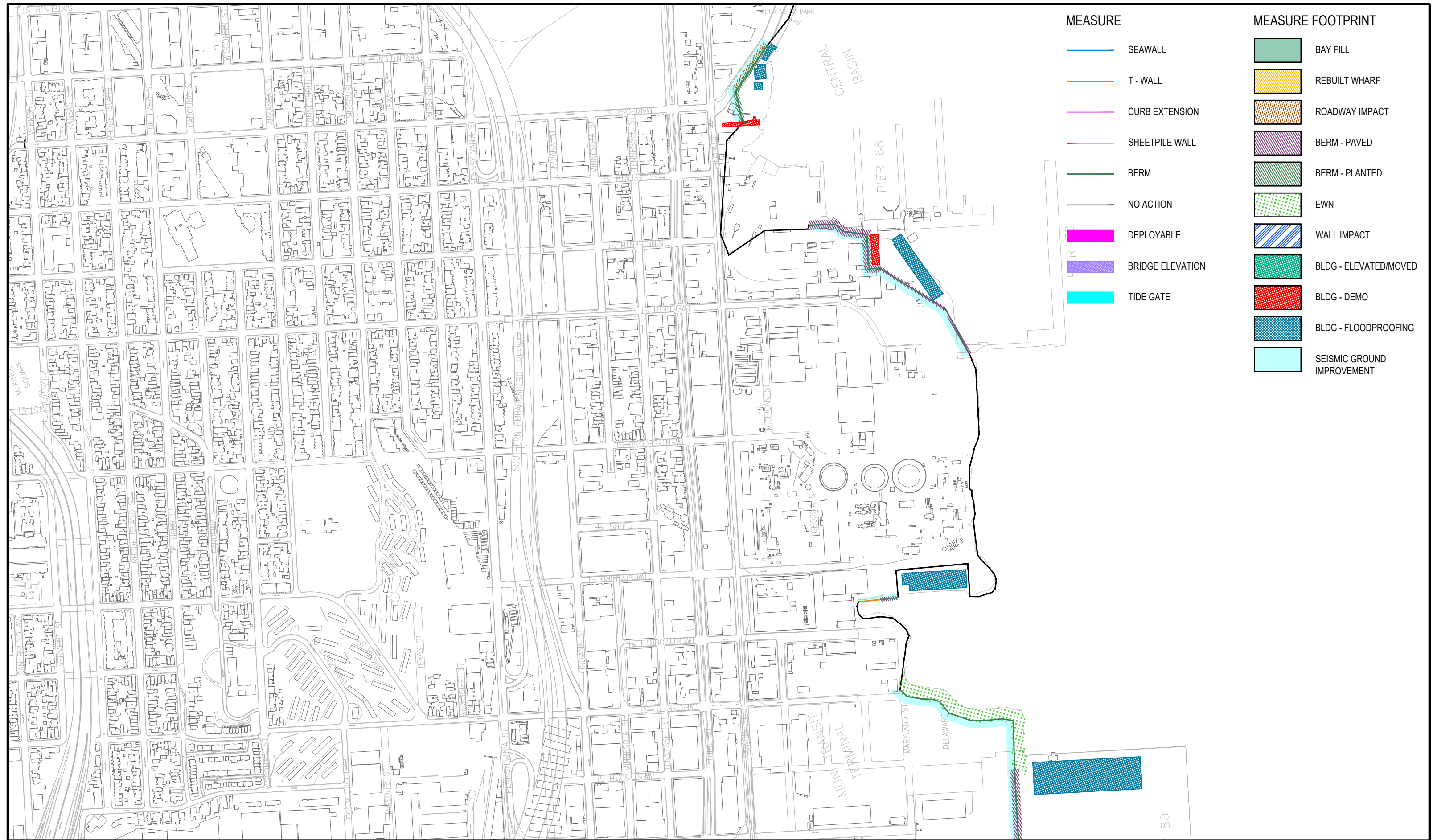


MEASURE

- SEAWALL
- T - WALL
- CURB EXTENSION
- SHEETPILE WALL
- BERM
- NO ACTION
- █ DEPLOYABLE
- █ BRIDGE ELEVATION
- █ TIDE GATE

MEASURE FOOTPRINT

- BAY FILL
- REBUILT WHARF
- ROADWAY IMPACT
- BERM - PAVED
- BERM - PLANTED
- EWN
- WALL IMPACT
- BLDG - ELEVATED/MOVED
- BLDG - DEMO
- BLDG - FLOODPROOFING
- SEISMIC GROUND IMPROVEMENT

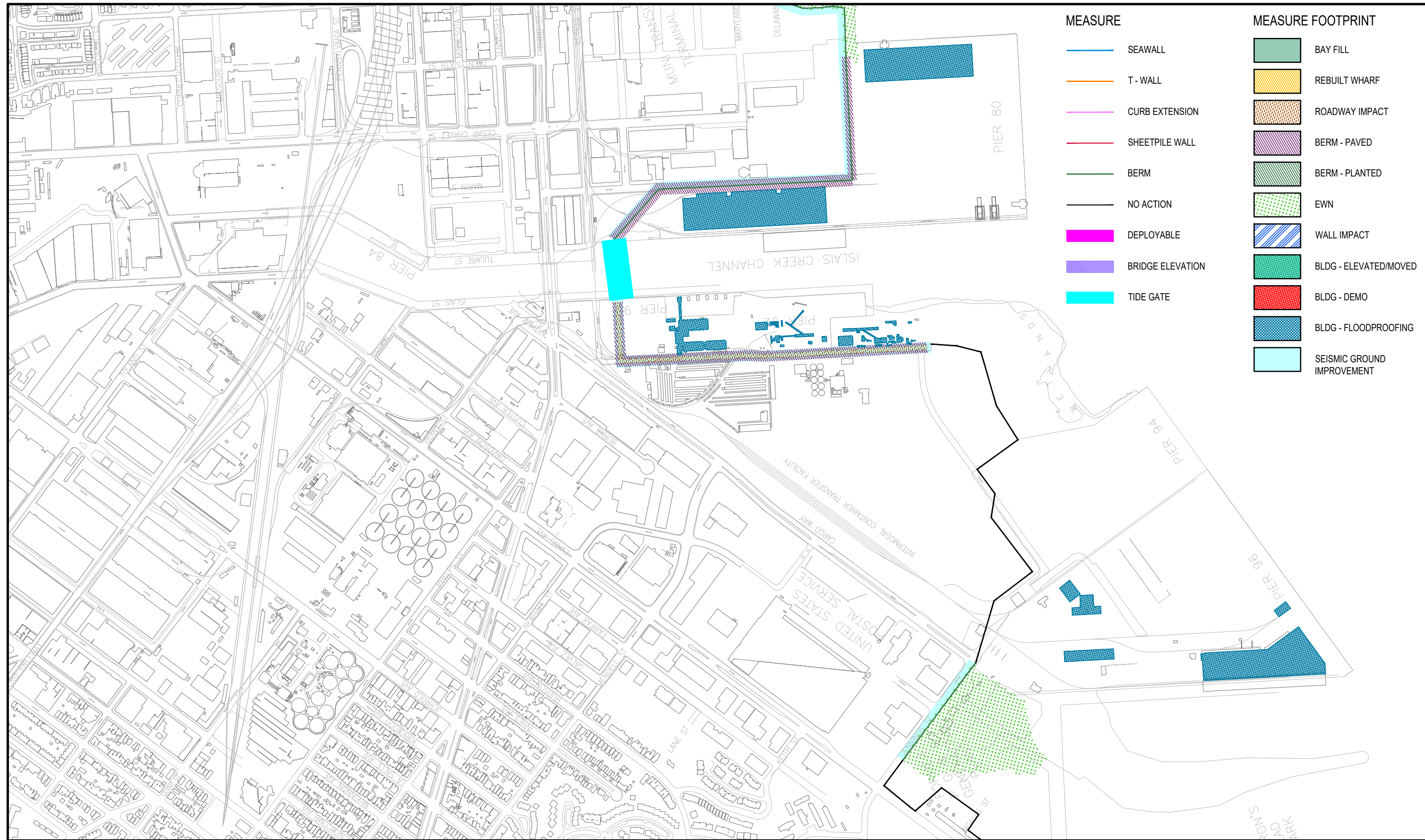


MEASURE

- SEAWALL
- T - WALL
- CURB EXTENSION
- SHEETPILE WALL
- BERM
- NO ACTION
- █ DEPLOYABLE
- █ BRIDGE ELEVATION
- █ TIDE GATE

MEASURE FOOTPRINT

- BAY FILL
- REBUILT WHARF
- ROADWAY IMPACT
- BERM - PAVED
- BERM - PLANTED
- EWN
- WALL IMPACT
- BLDG - ELEVATED/MOVED
- BLDG - DEMO
- BLDG - FLOODPROOFING
- SEISMIC GROUND IMPROVEMENT

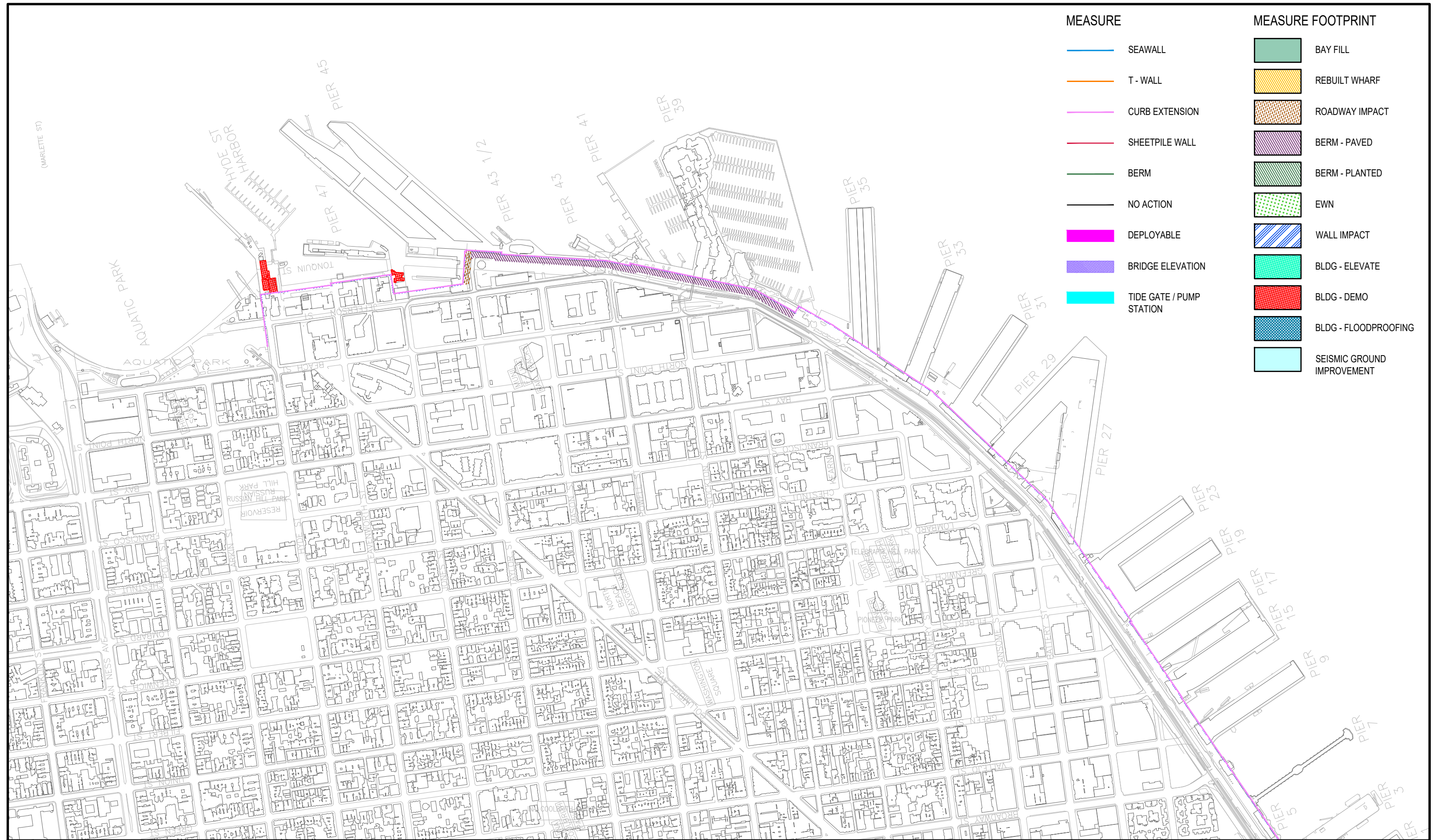


MEASURE

- SEAWALL
- T - WALL
- CURB EXTENSION
- SHEETPILE WALL
- BERM
- NO ACTION
- █ DEPLOYABLE
- █ BRIDGE ELEVATION
- █ TIDE GATE

MEASURE FOOTPRINT

- BAY FILL
- REBUILT WHARF
- ROADWAY IMPACT
- BERM - PAVED
- BERM - PLANTED
- EWN
- WALL IMPACT
- BLDG - ELEVATED/MOVED
- BLDG - DEMO
- BLDG - FLOODPROOFING
- SEISMIC GROUND IMPROVEMENT

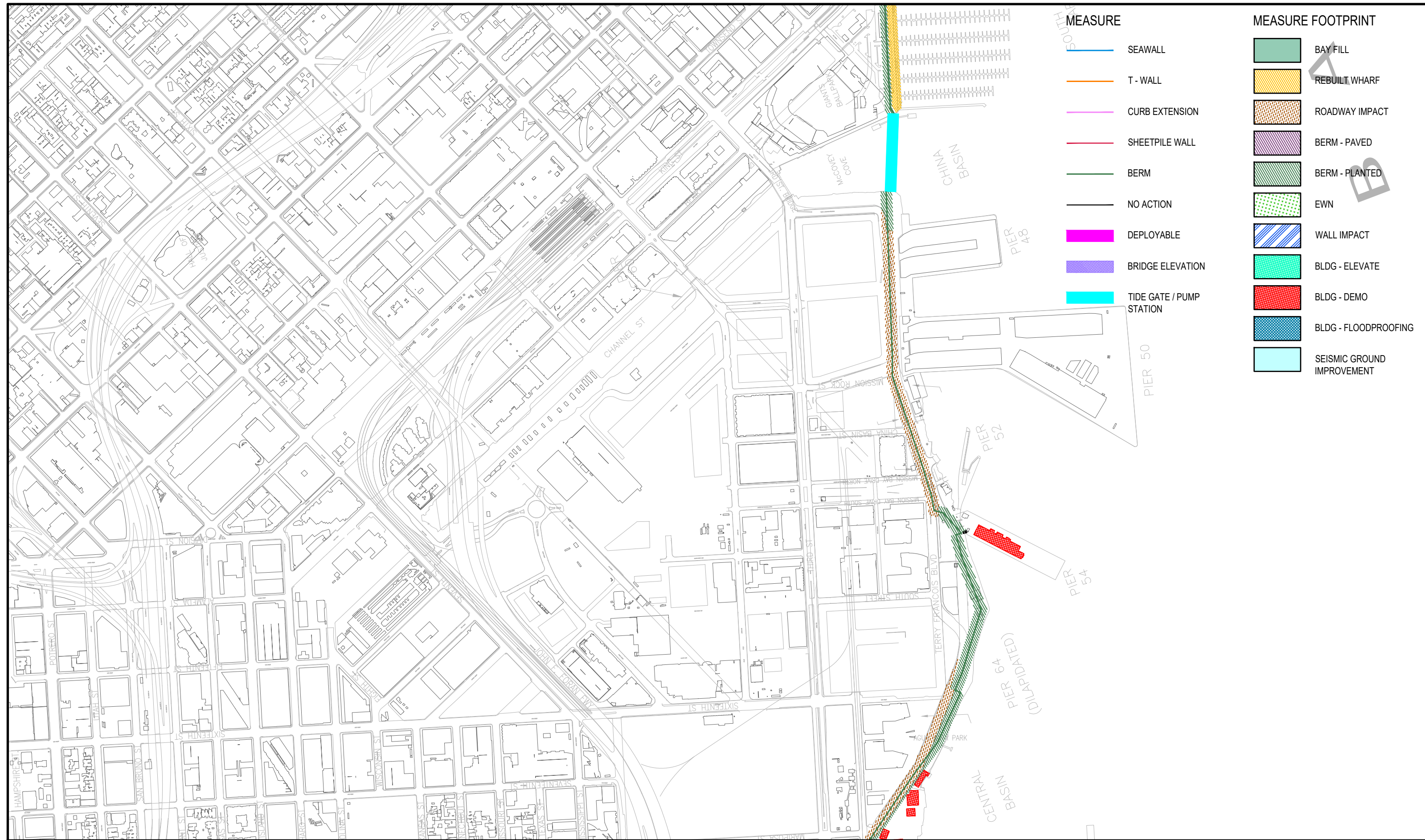


MEASURE

- SEAWALL
- T - WALL
- CURB EXTENSION
- SHEETPILE WALL
- BERM
- NO ACTION
- █ DEPLOYABLE
- █ BRIDGE ELEVATION
- █ TIDE GATE / PUMP STATION

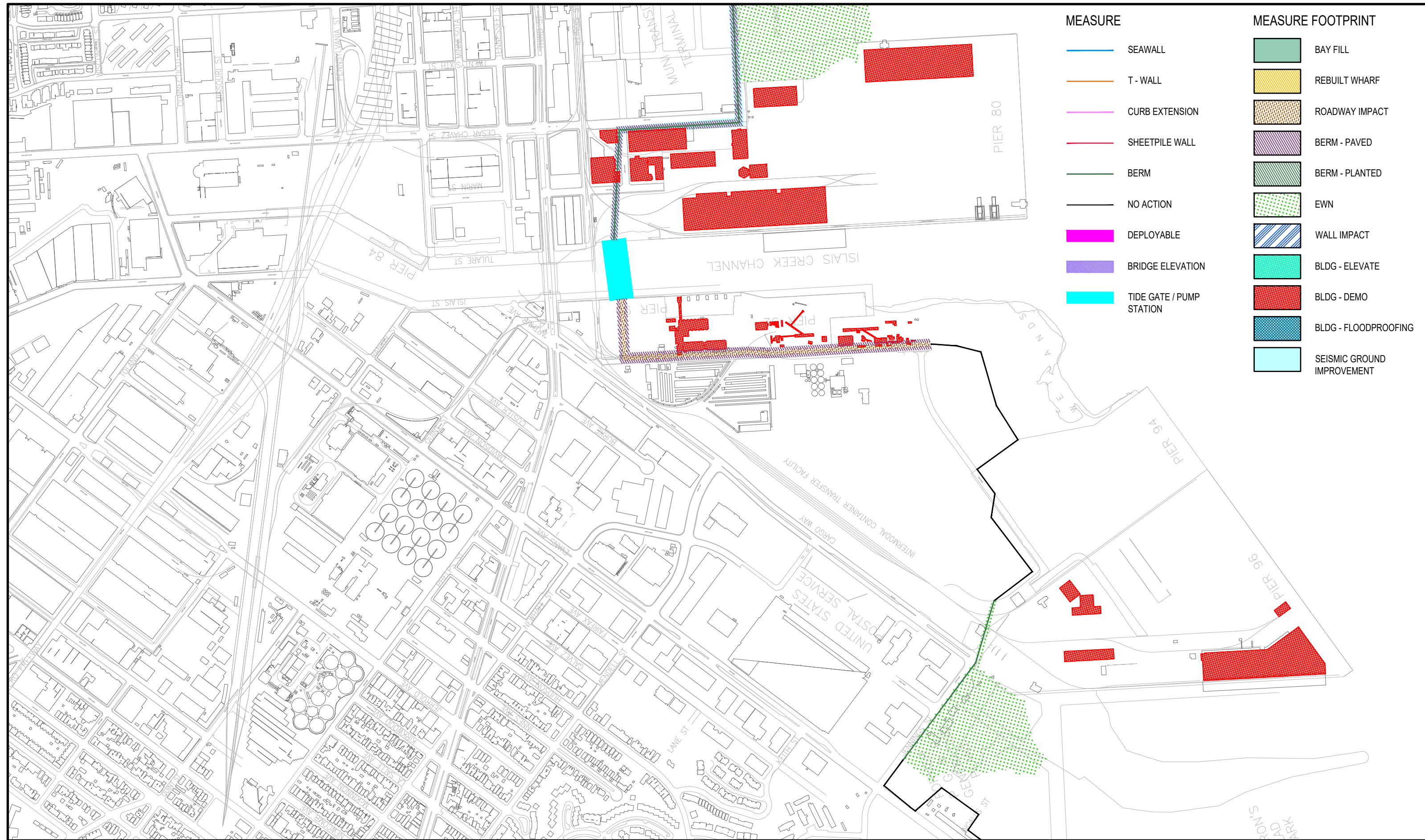
MEASURE FOOTPRINT

- BAY FILL
- REBUILT WHARF
- ROADWAY IMPACT
- BERM - PAVED
- BERM - PLANTED
- EWN
- WALL IMPACT
- BLDG - ELEVATE
- BLDG - DEMO
- BLDG - FLOODPROOFING
- SEISMIC GROUND IMPROVEMENT



STRATEGY F (2090)
MISSION CREEK AND MISSION BAY

1" = 600'

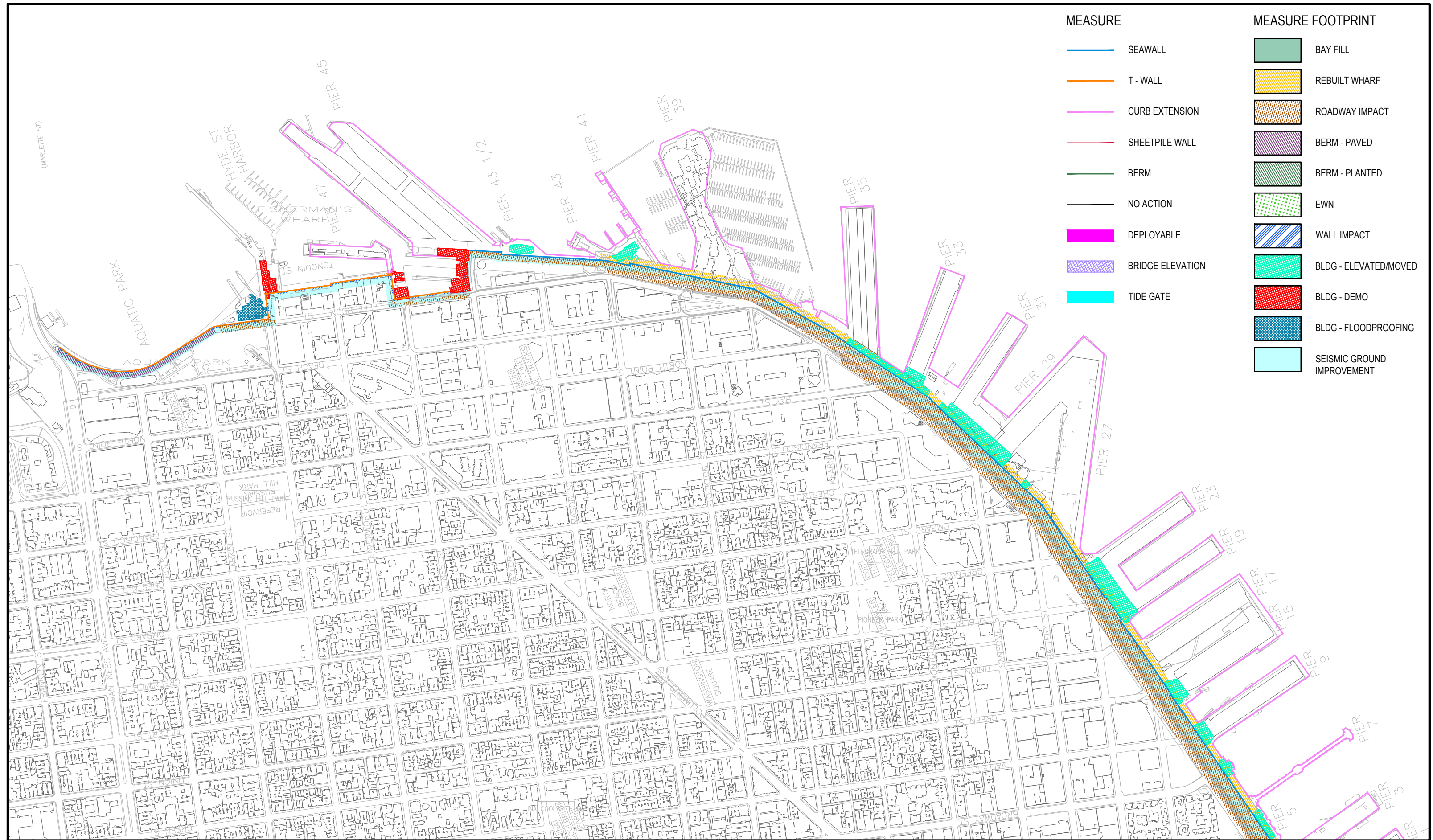


MEASURE

- SEAWALL
- T - WALL
- CURB EXTENSION
- SHEETPILE WALL
- BERM
- NO ACTION
- █ DEPLOYABLE
- █ BRIDGE ELEVATION
- █ TIDE GATE / PUMP STATION

MEASURE FOOTPRINT

- BAY FILL
- REBUILT WHARF
- ROADWAY IMPACT
- BERM - PAVED
- BERM - PLANTED
- EWN
- WALL IMPACT
- BLDG - ELEVATE
- BLDG - DEMO
- BLDG - FLOODPROOFING
- SEISMIC GROUND IMPROVEMENT

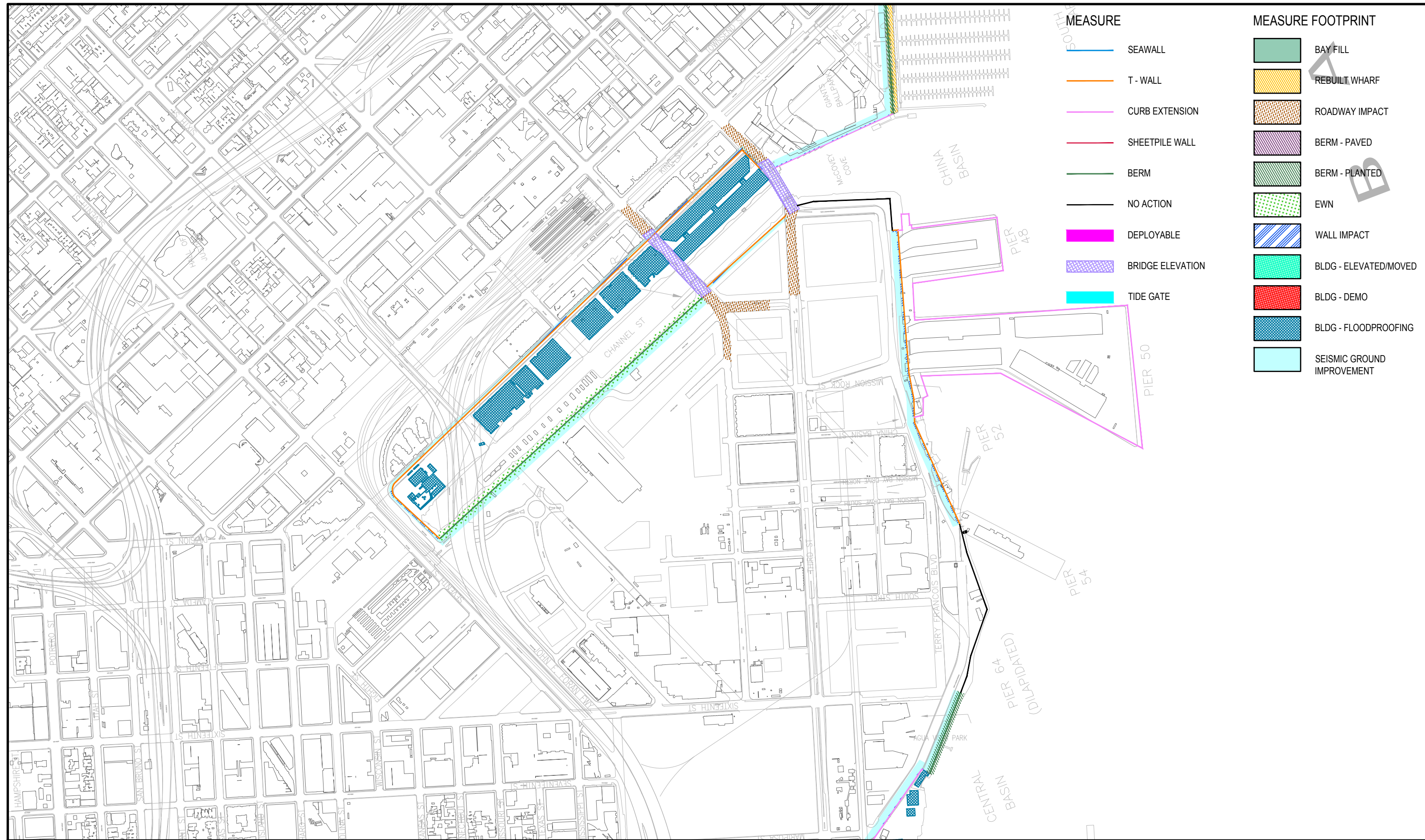


MEASURE

- SEAWALL
- T - WALL
- CURB EXTENSION
- SHEETPILE WALL
- BERM
- NO ACTION
- █ DEPLOYABLE
- █ BRIDGE ELEVATION
- █ TIDE GATE

MEASURE FOOTPRINT

- BAY FILL
- REBUILT WHARF
- ROADWAY IMPACT
- BERM - PAVED
- BERM - PLANTED
- EWN
- WALL IMPACT
- BLDG - ELEVATED/MOVED
- BLDG - DEMO
- BLDG - FLOODPROOFING
- SEISMIC GROUND IMPROVEMENT

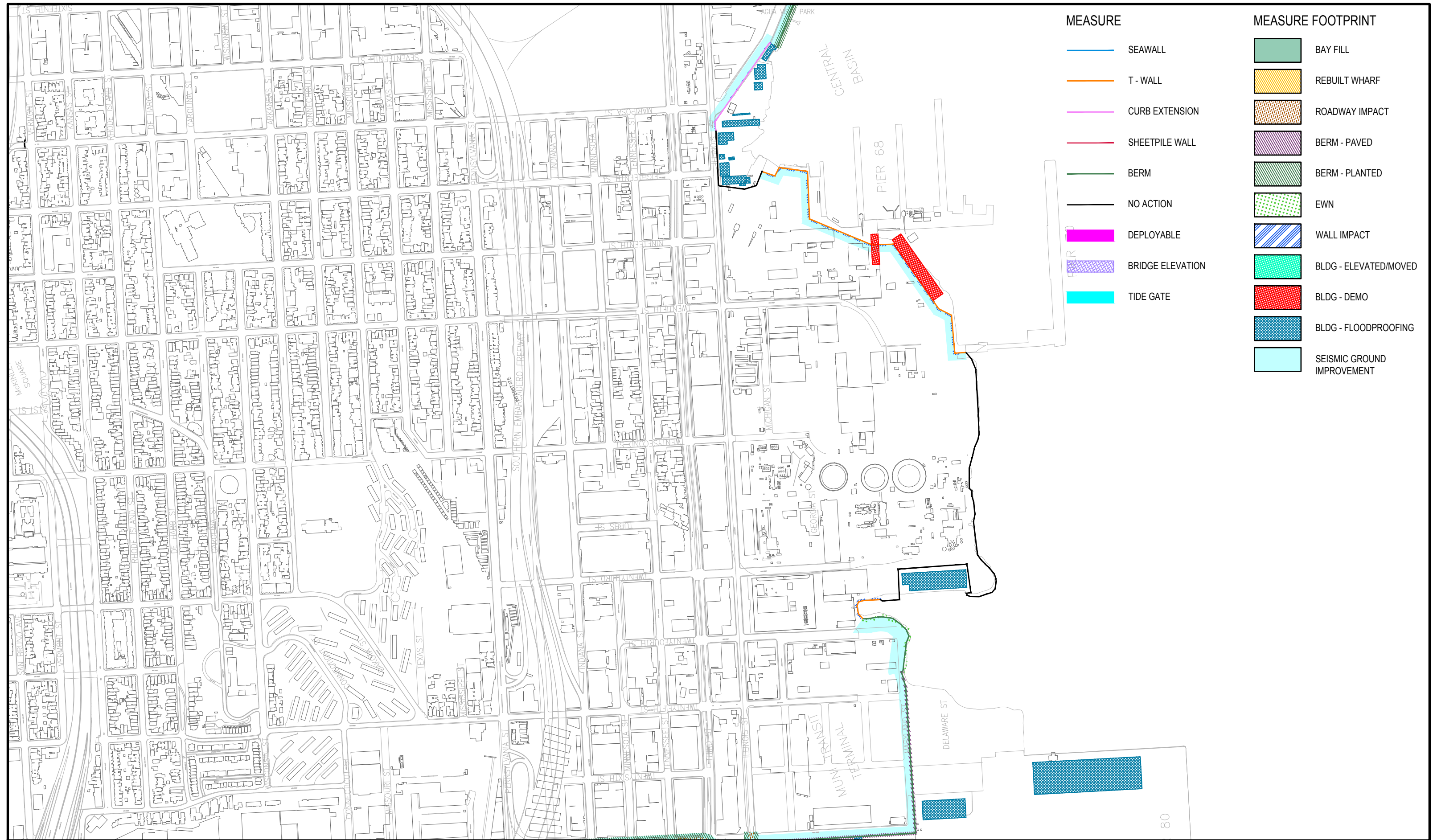


MEASURE

- SEAWALL
- T - WALL
- CURB EXTENSION
- SHEETPILE WALL
- BERM
- NO ACTION
- █ DEPLOYABLE
- █ BRIDGE ELEVATION
- █ TIDE GATE

MEASURE FOOTPRINT

- BAY FILL
- REBUILT WHARF
- ROADWAY IMPACT
- BERM - PAVED
- BERM - PLANTED
- EWN
- WALL IMPACT
- BLDG - ELEVATED/MOVED
- BLDG - DEMO
- BLDG - FLOODPROOFING
- SEISMIC GROUND IMPROVEMENT

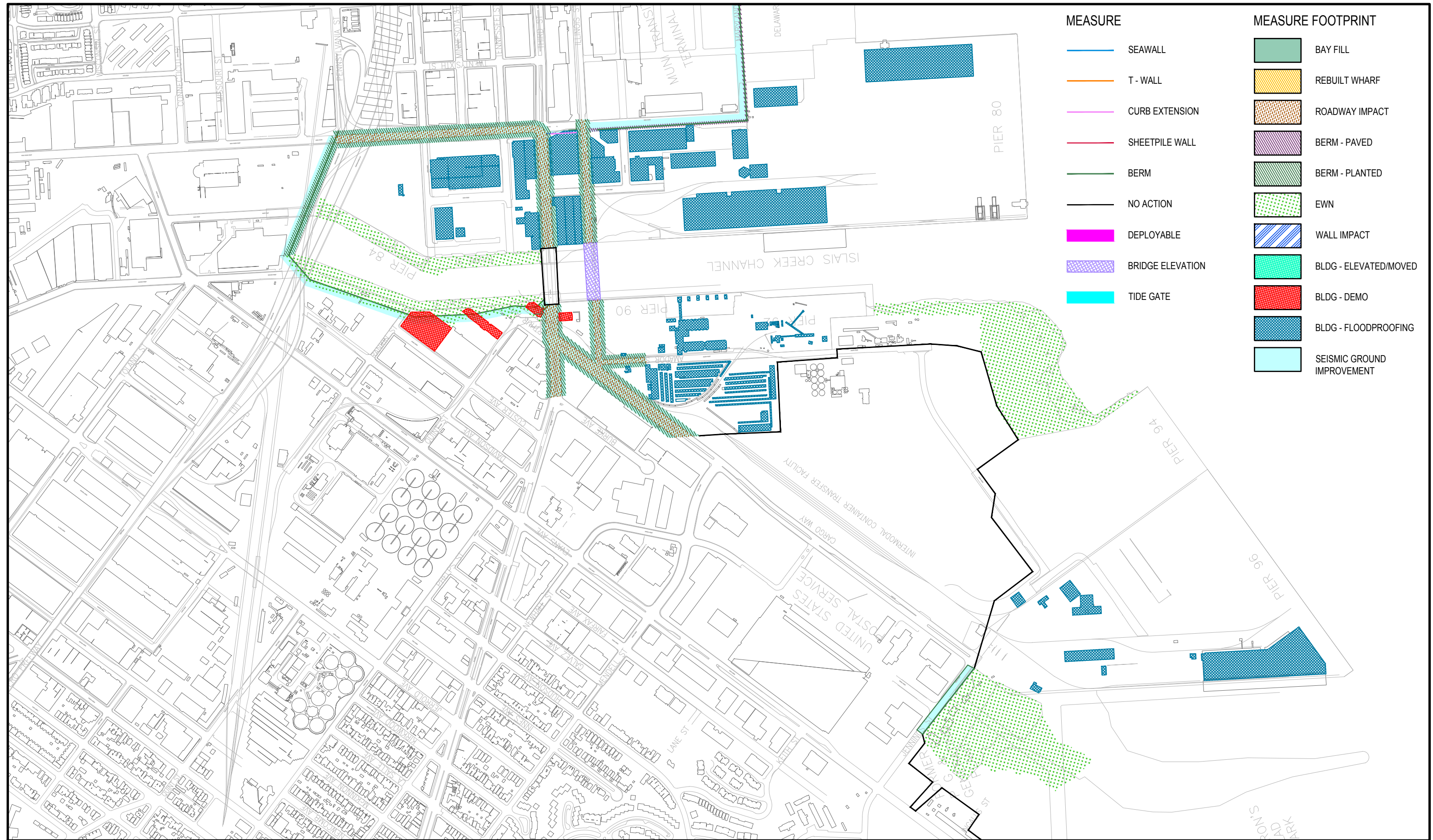


MEASURE

- SEAWALL
- T - WALL
- CURB EXTENSION
- SHEETPILE WALL
- BERM
- NO ACTION
- █ DEPLOYABLE
- █ BRIDGE ELEVATION
- █ TIDE GATE

MEASURE FOOTPRINT

- BAY FILL
- REBUILT WHARF
- ROADWAY IMPACT
- BERM - PAVED
- BERM - PLANTED
- EWN
- WALL IMPACT
- BLDG - ELEVATED/MOVED
- BLDG - DEMO
- BLDG - FLOODPROOFING
- SEISMIC GROUND IMPROVEMENT

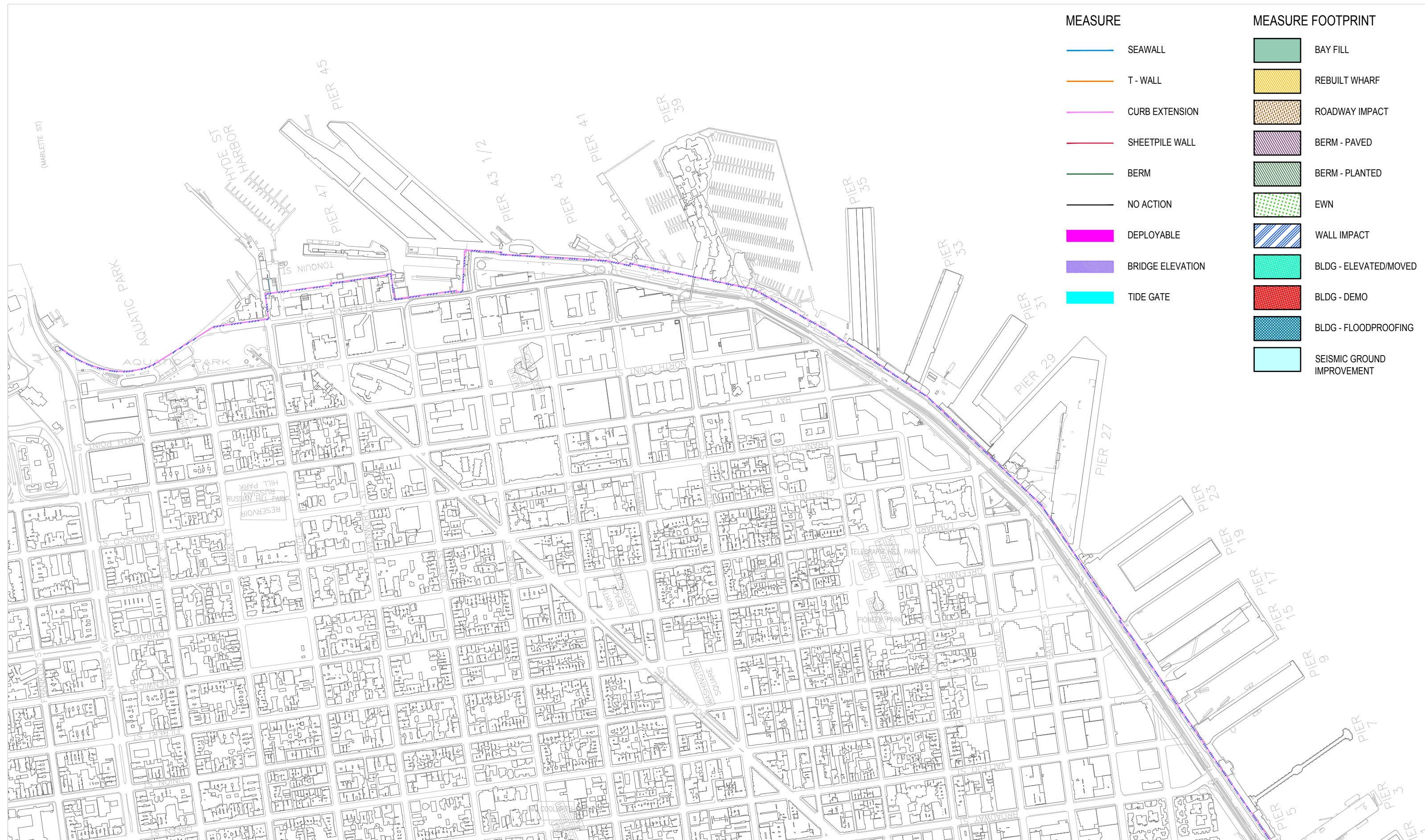


MEASURE

- SEAWALL
- T - WALL
- CURB EXTENSION
- SHEETPILE WALL
- BERM
- NO ACTION
- █ DEPLOYABLE
- █ BRIDGE ELEVATION
- █ TIDE GATE

MEASURE FOOTPRINT

- BAY FILL
- REBUILT WHARF
- ROADWAY IMPACT
- BERM - PAVED
- BERM - PLANTED
- EWN
- WALL IMPACT
- BLDG - ELEVATED/MOVED
- BLDG - DEMO
- BLDG - FLOODPROOFING
- SEISMIC GROUND IMPROVEMENT



MEASURE

- SEAWALL
- T - WALL
- CURB EXTENSION
- SHEETPILE WALL
- BERM
- NO ACTION
- █ DEPLOYABLE
- █ BRIDGE ELEVATION
- █ TIDE GATE

MEASURE FOOTPRINT

- BAY FILL
- REBUILT WHARF
- ROADWAY IMPACT
- BERM - PAVED
- BERM - PLANTED
- EWN
- WALL IMPACT
- BLDG - ELEVATED/MOVED
- BLDG - DEMO
- BLDG - FLOODPROOFING
- SEISMIC GROUND IMPROVEMENT



MEASURE

- SEAWALL
- T - WALL
- CURB EXTENSION
- SHEETPILE WALL
- BERM
- NO ACTION
- █ DEPLOYABLE
- █ BRIDGE ELEVATION
- █ TIDE GATE

MEASURE FOOTPRINT

- BAY FILL
- REBUILT WHARF
- ROADWAY IMPACT
- BERM - PAVED
- BERM - PLANTED
- EWN
- WALL IMPACT
- BLDG - ELEVATED/MOVED
- BLDG - DEMO
- BLDG - FLOODPROOFING
- SEISMIC GROUND IMPROVEMENT



STRATEGY G (2090)
MISSION CREEK AND MISSION BAY

1" = 600'

