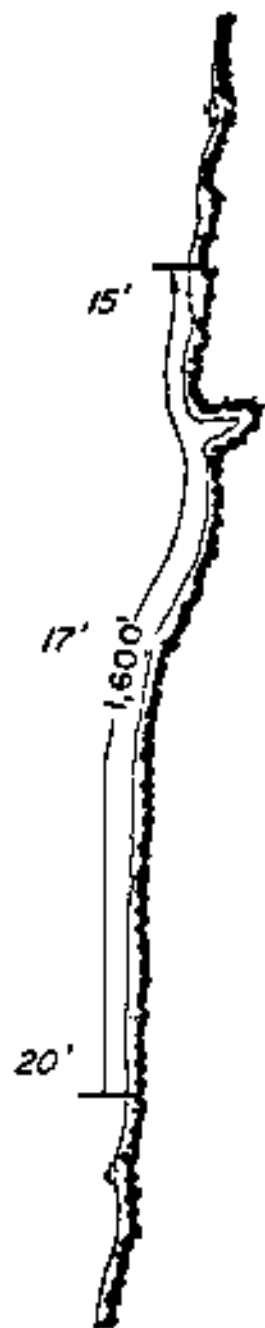


LAKE

LOW PROFILE STRUCTURES ONLY
(NO SIDES OR ROOF)

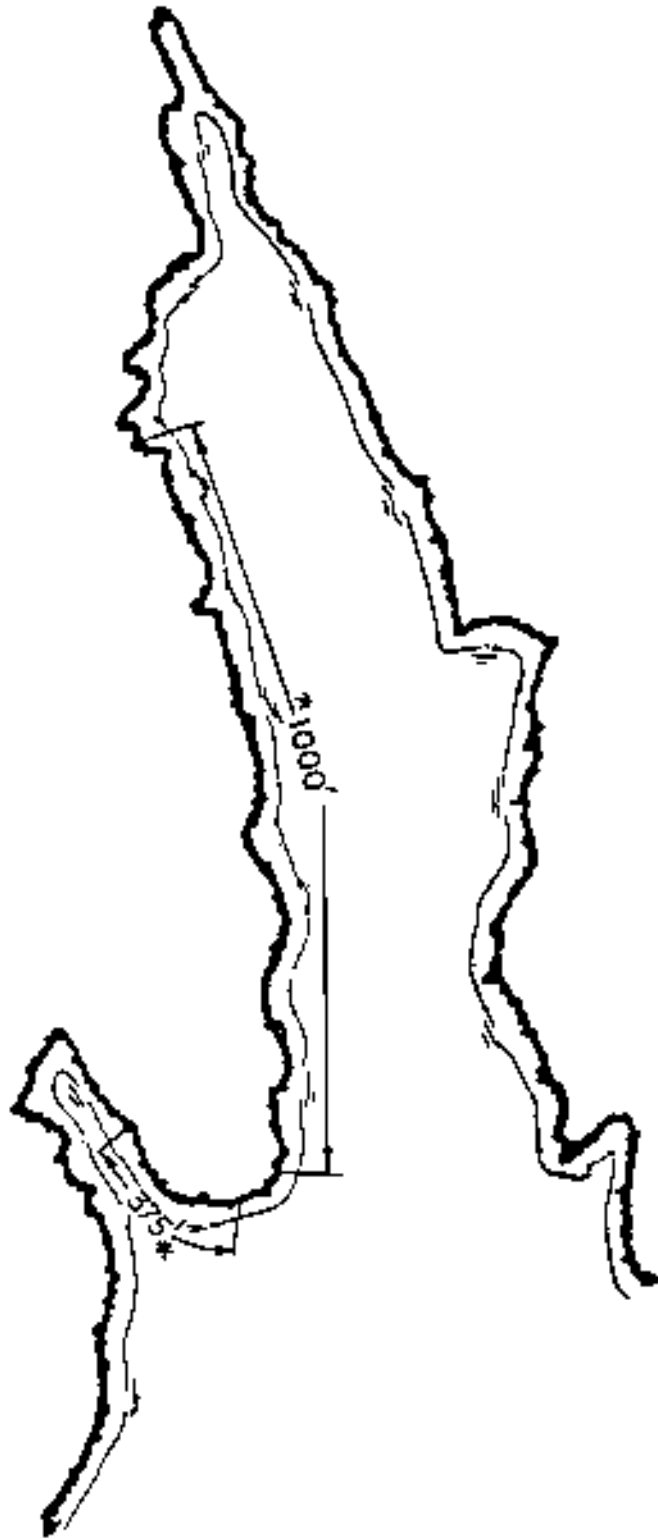


AGENT CABIN

NO SCALE



* SUITABLE REACHES
FOR BOAT DOCKS

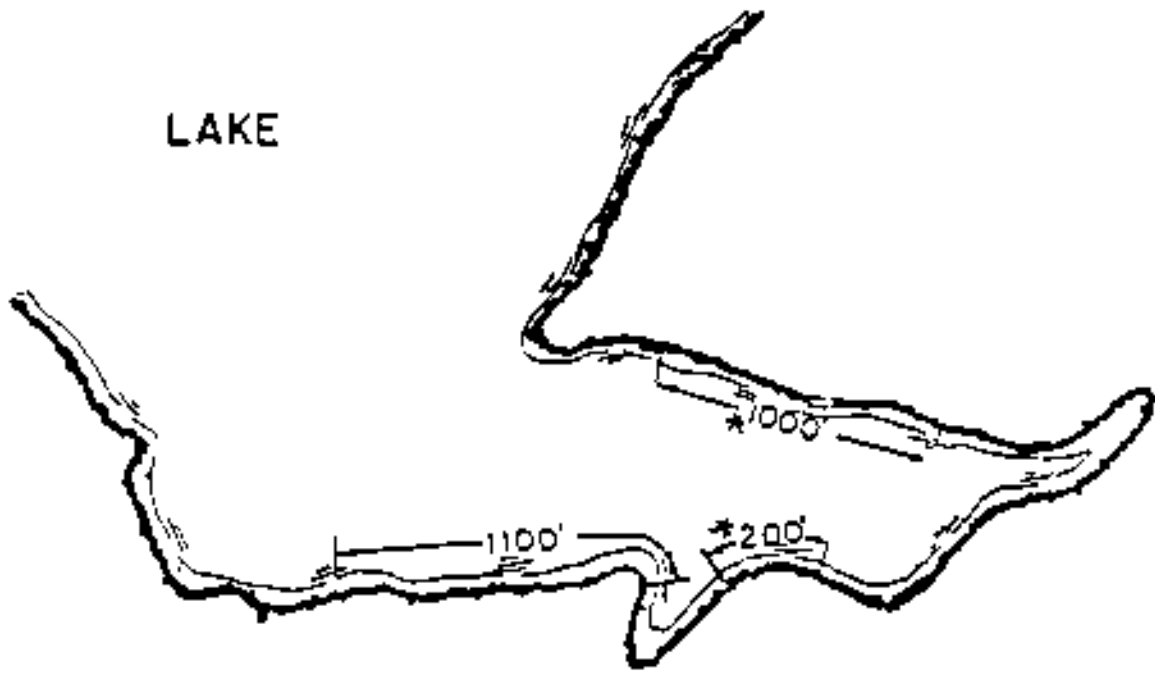


BIG HOLLOW

NO SCALE

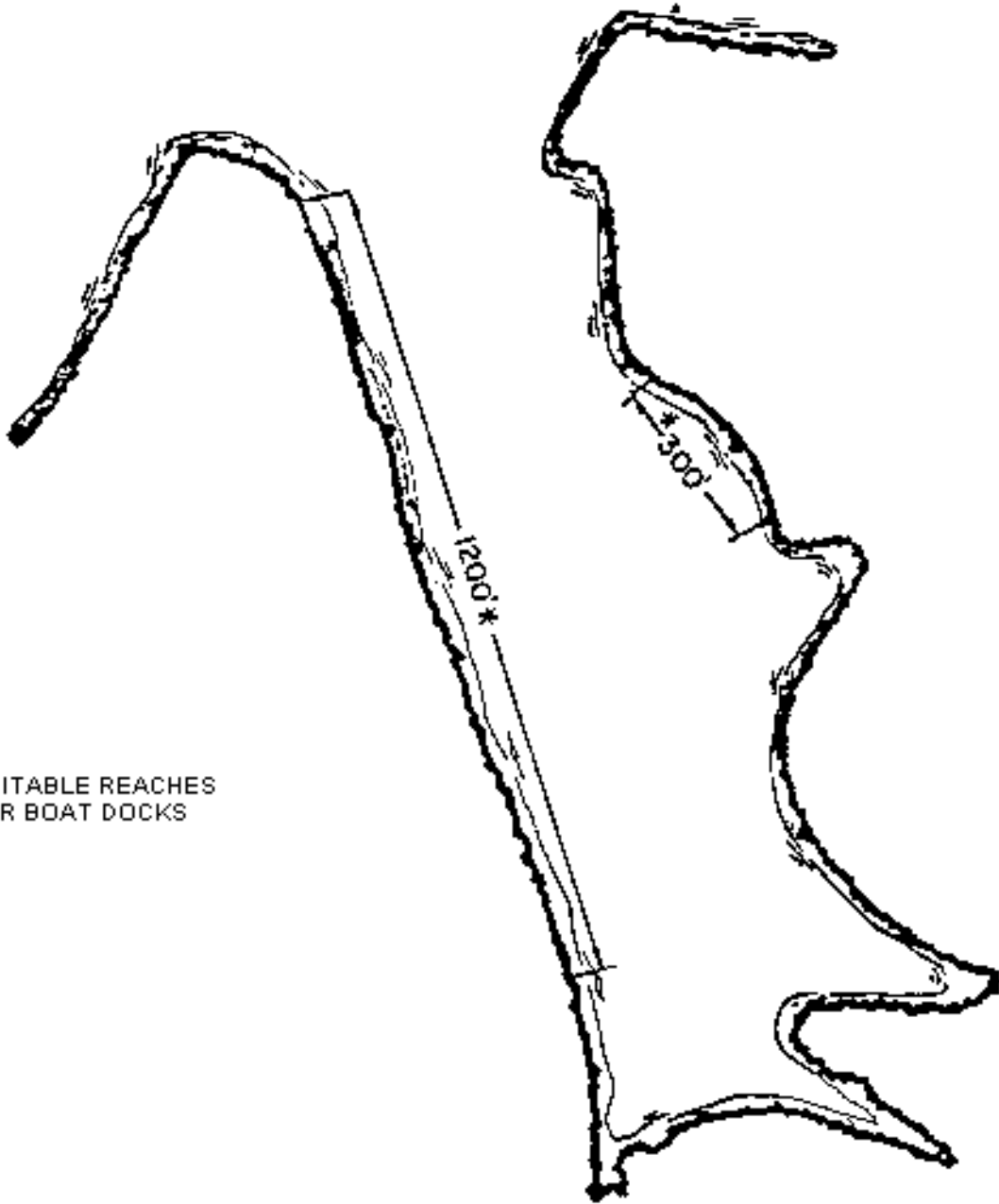


* SUITABLE REACHES
FOR BOAT DOCKS



BUCKHORN COVE

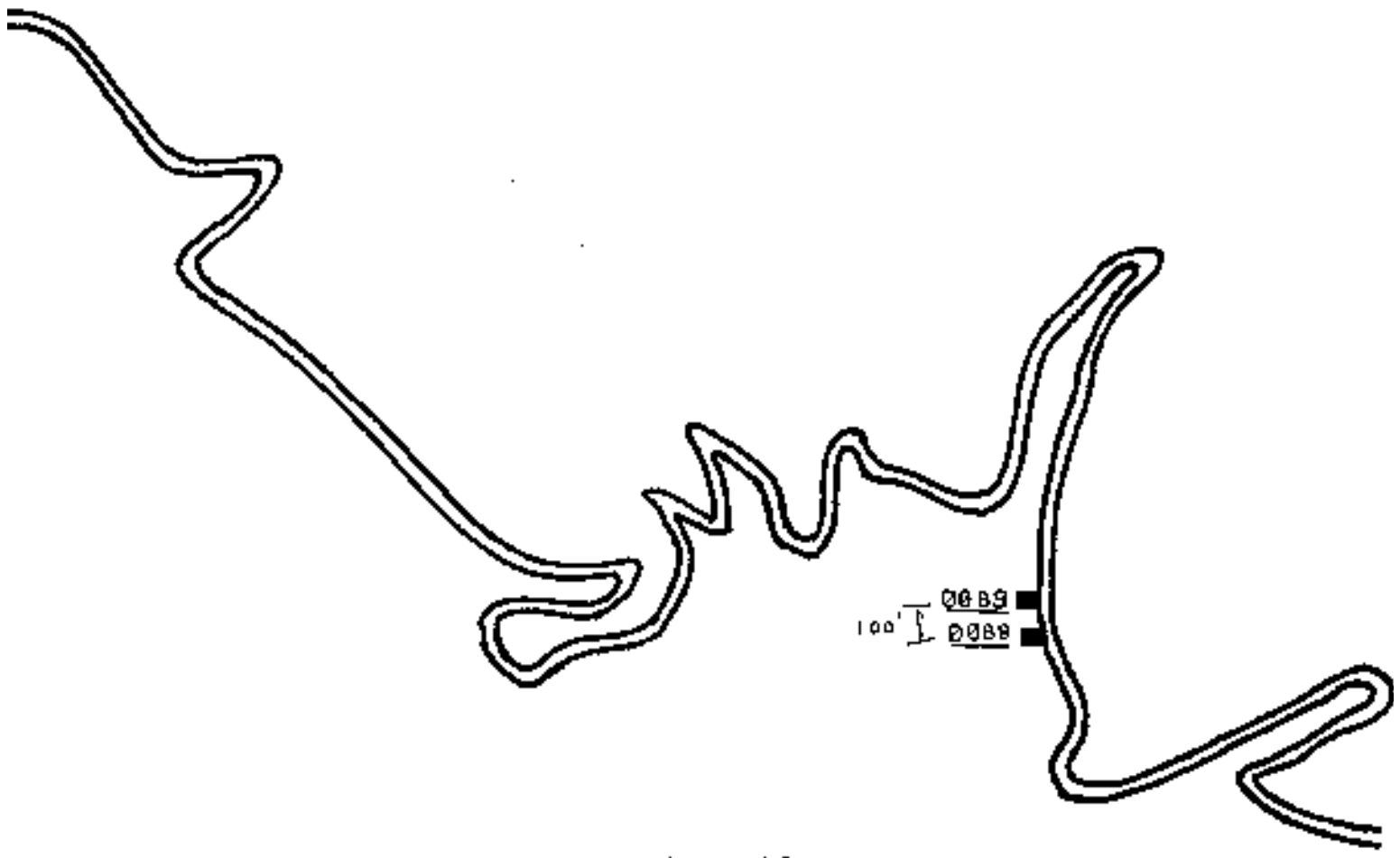
NO SCALE



* SUITABLE REACHES
FOR BOAT DOCKS

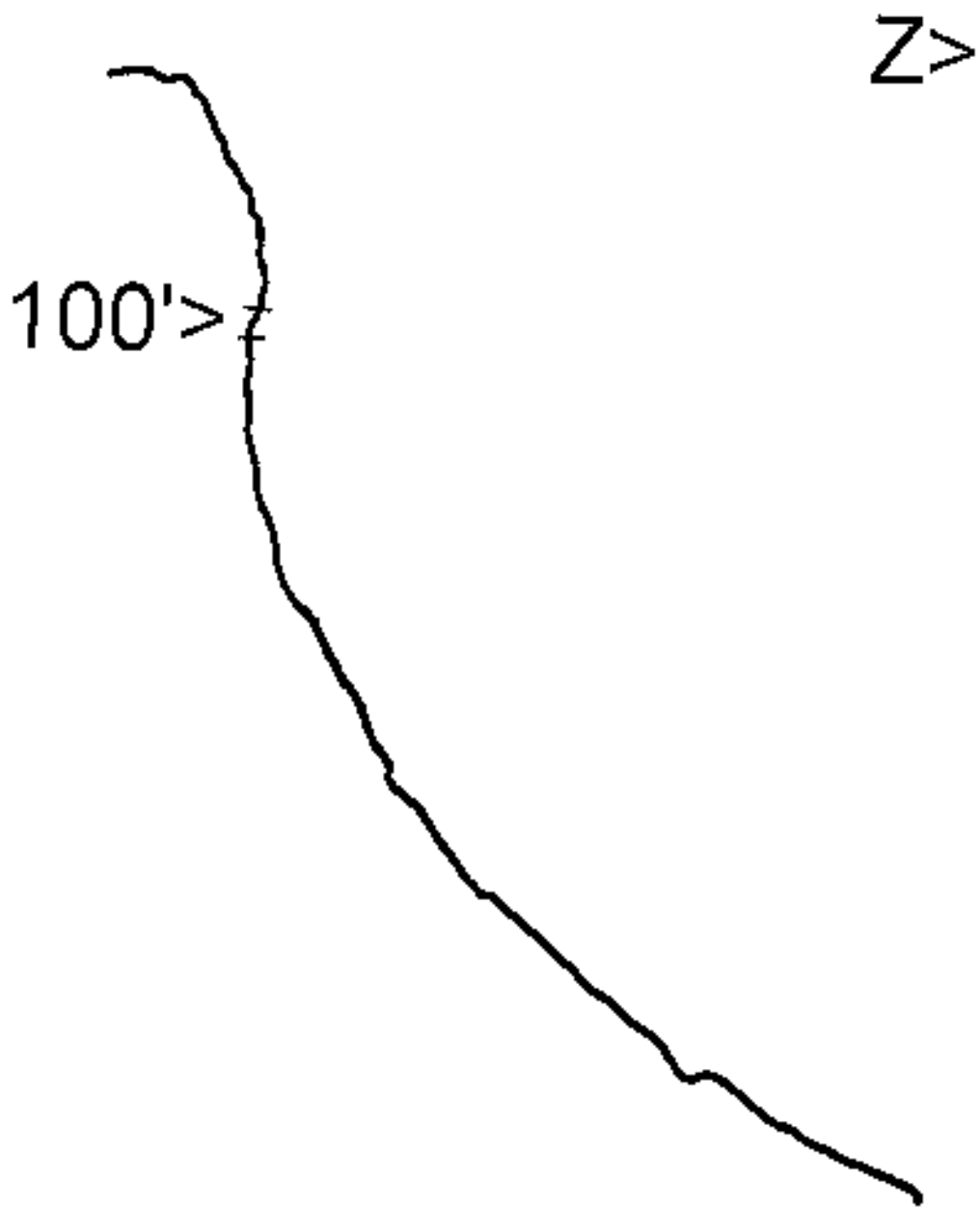
CEDAR HOLLOW

NO SCALE



LAKESIDE

CHICKEN CREEK

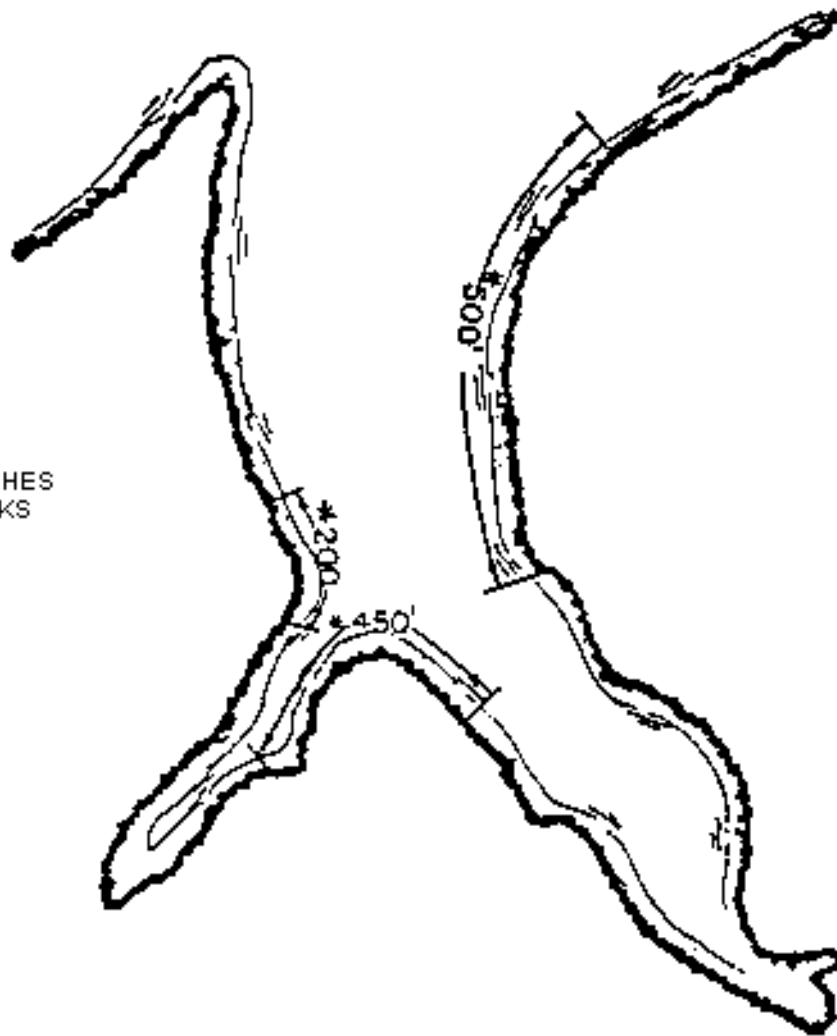


COOKSON BEND



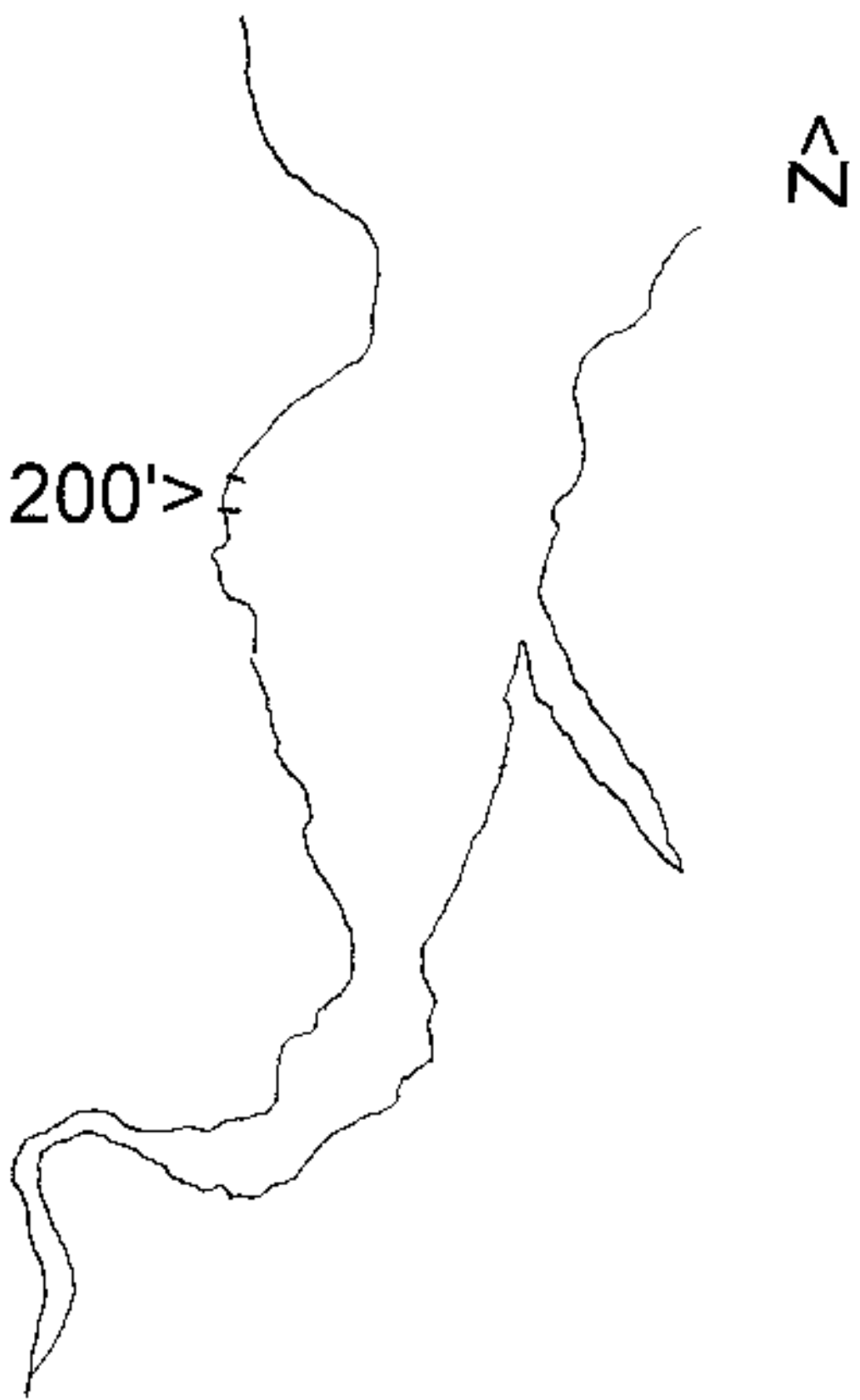
LAKE

* SUITABLE REACHES
FOR BOAT DOCKS



DEEP WELL HOLLOW

NO SCALE



ELK CREEK

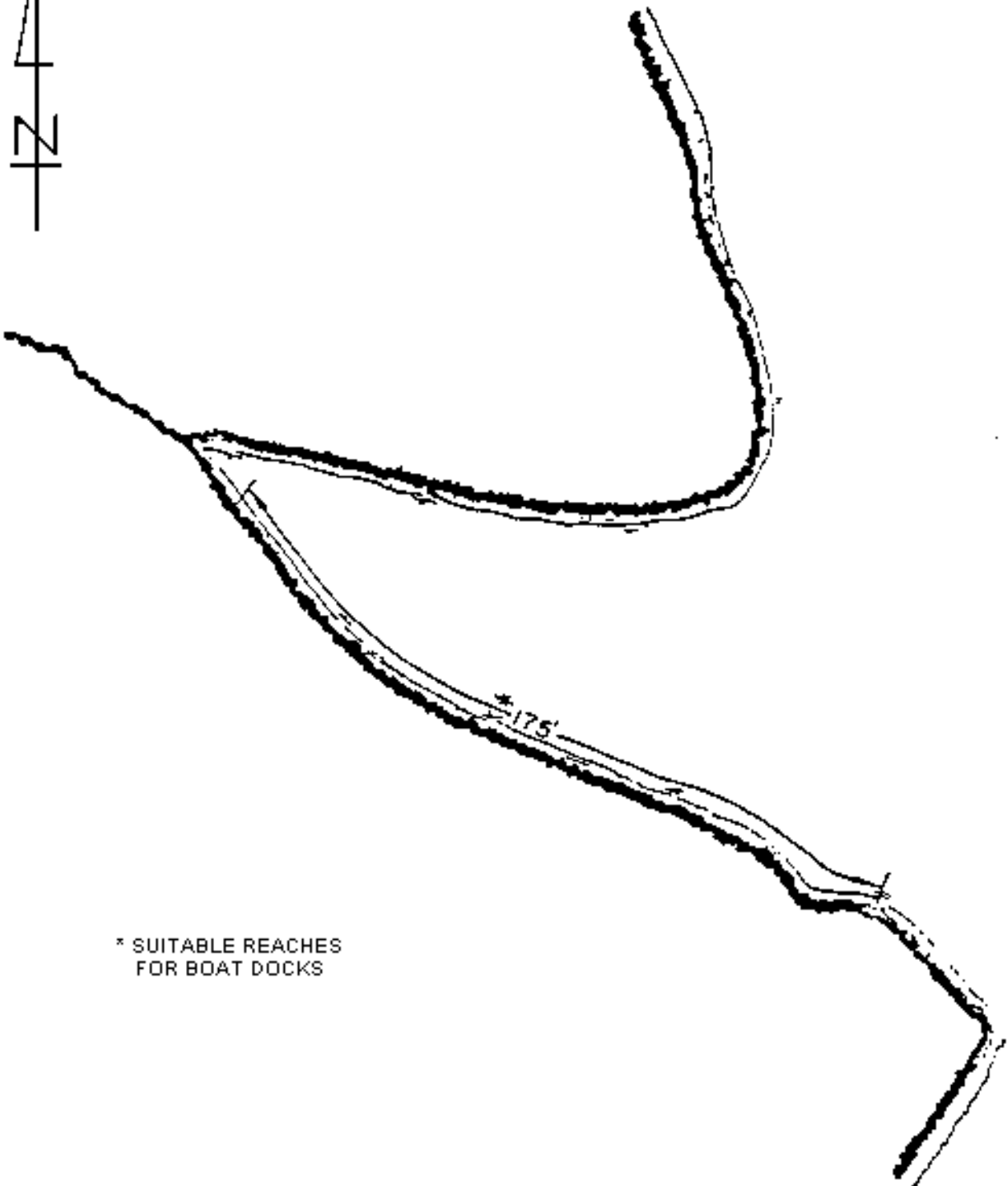
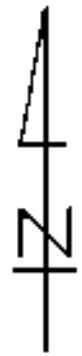


* SUITABLE REACHES
FOR BOAT DOCKS



JOLIFF INLET

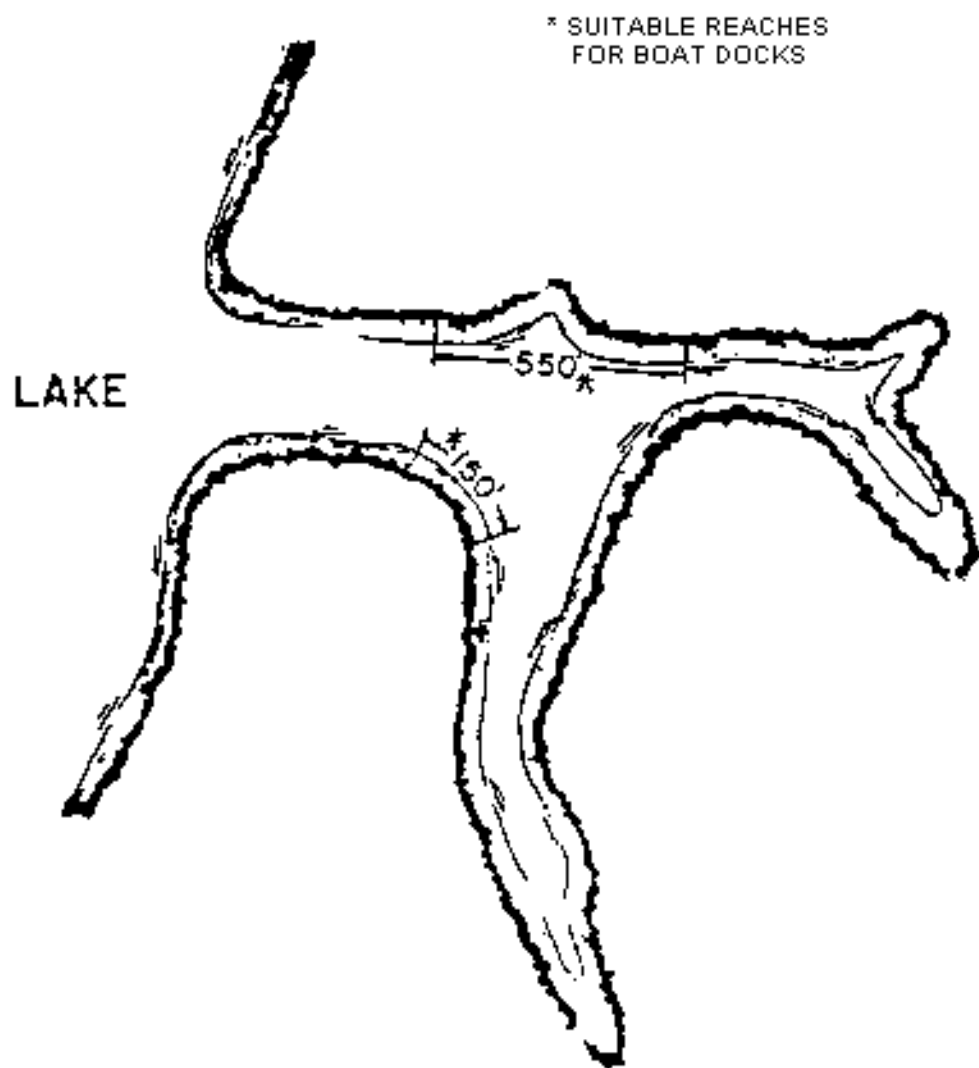
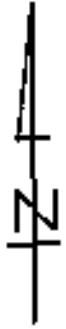
NO SCALE



* SUITABLE REACHES
FOR BOAT DOCKS

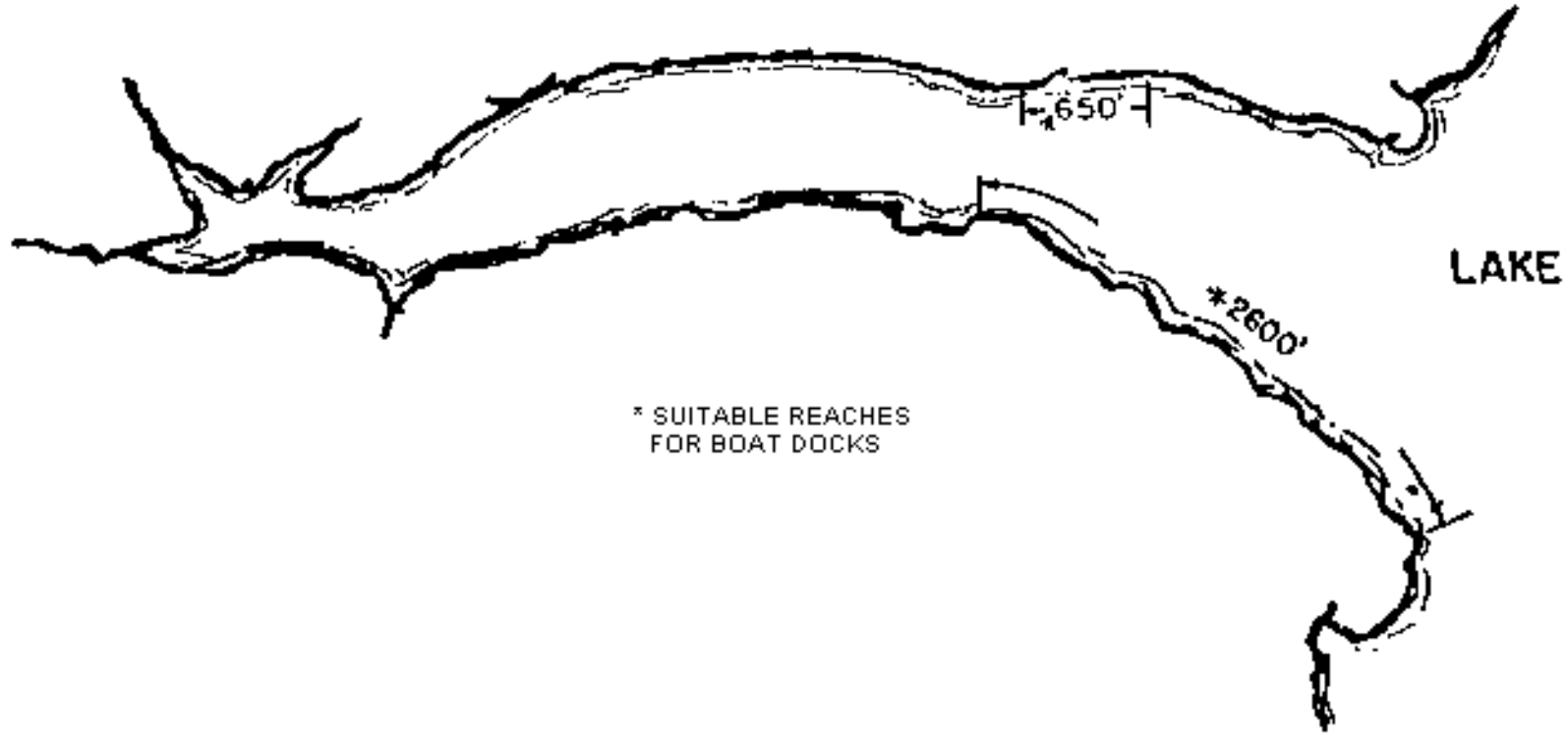
JOLIFF INLET NORTH

NO SCALE



NORTHEASTERN COVE


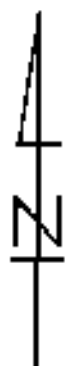
NO SCALE



* SUITABLE REACHES
FOR BOAT DOCKS

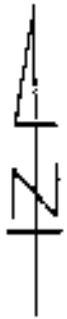
PARADISE COVE

NO SCALE



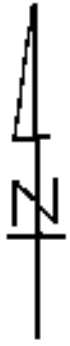
PETTIT BAY 1st

NO SCALE



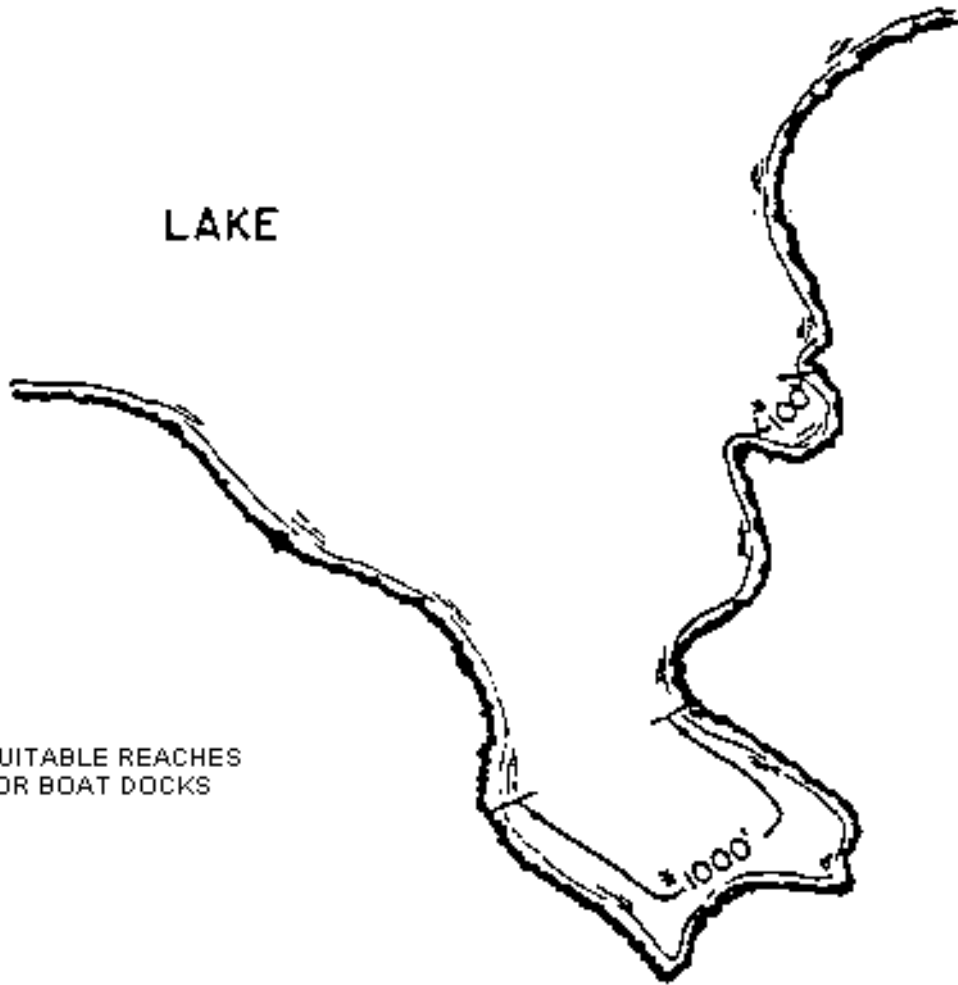
PETTIT BAY 2nd

NO SCALE



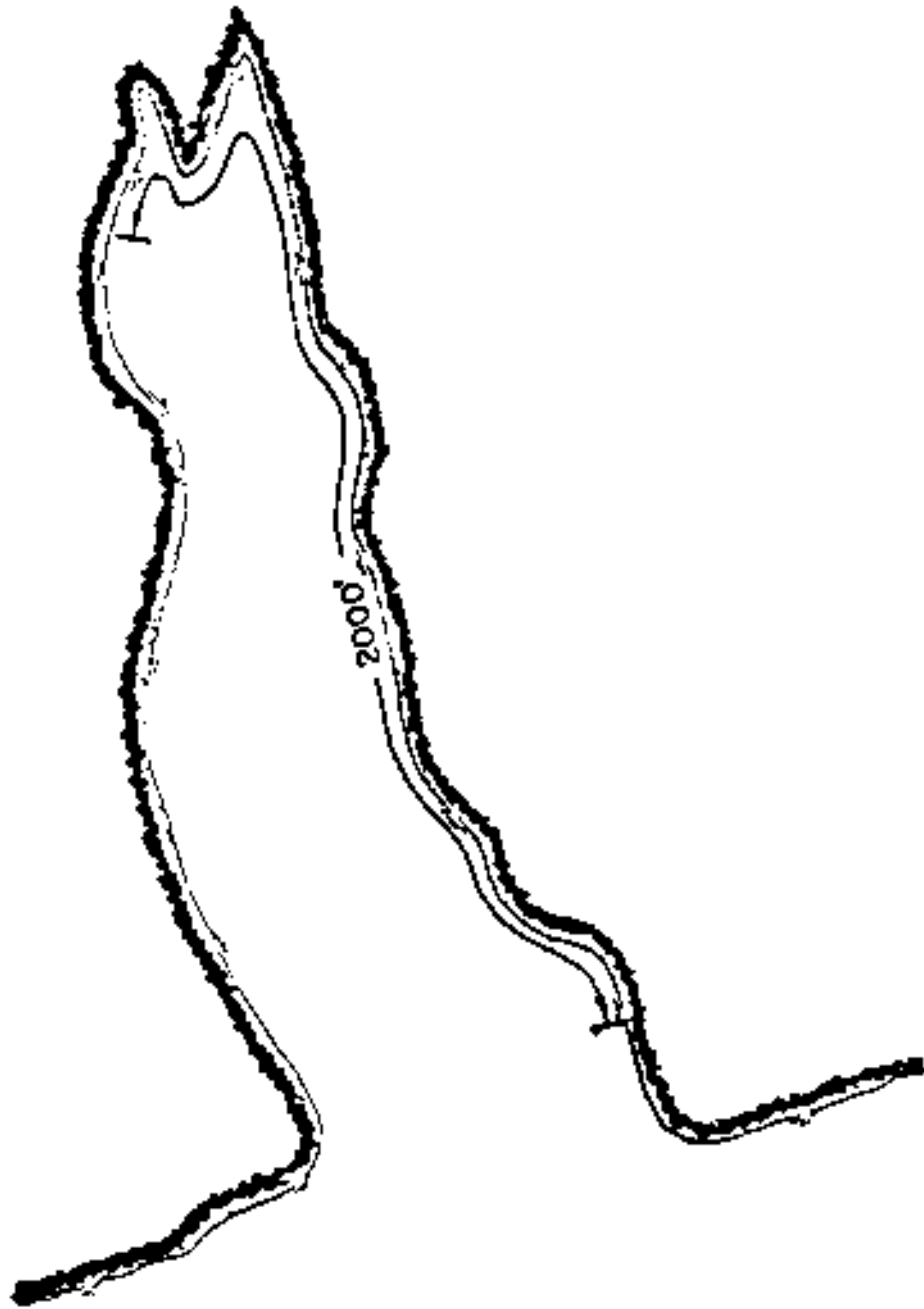
LAKE

* SUITABLE REACHES
FOR BOAT DOCKS



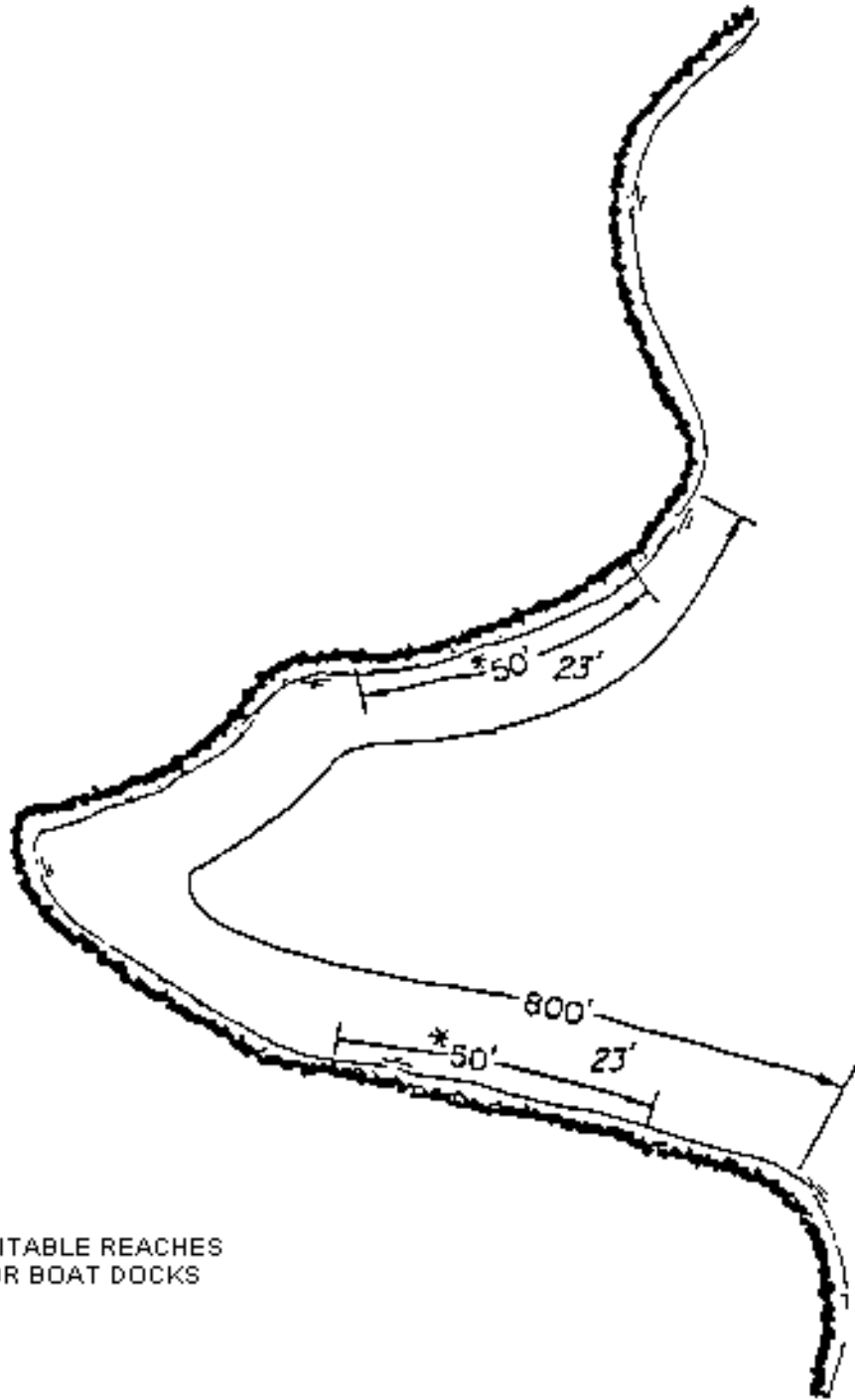
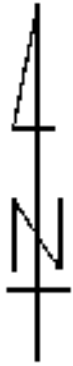
PINK CABIN COVE

NO SCALE



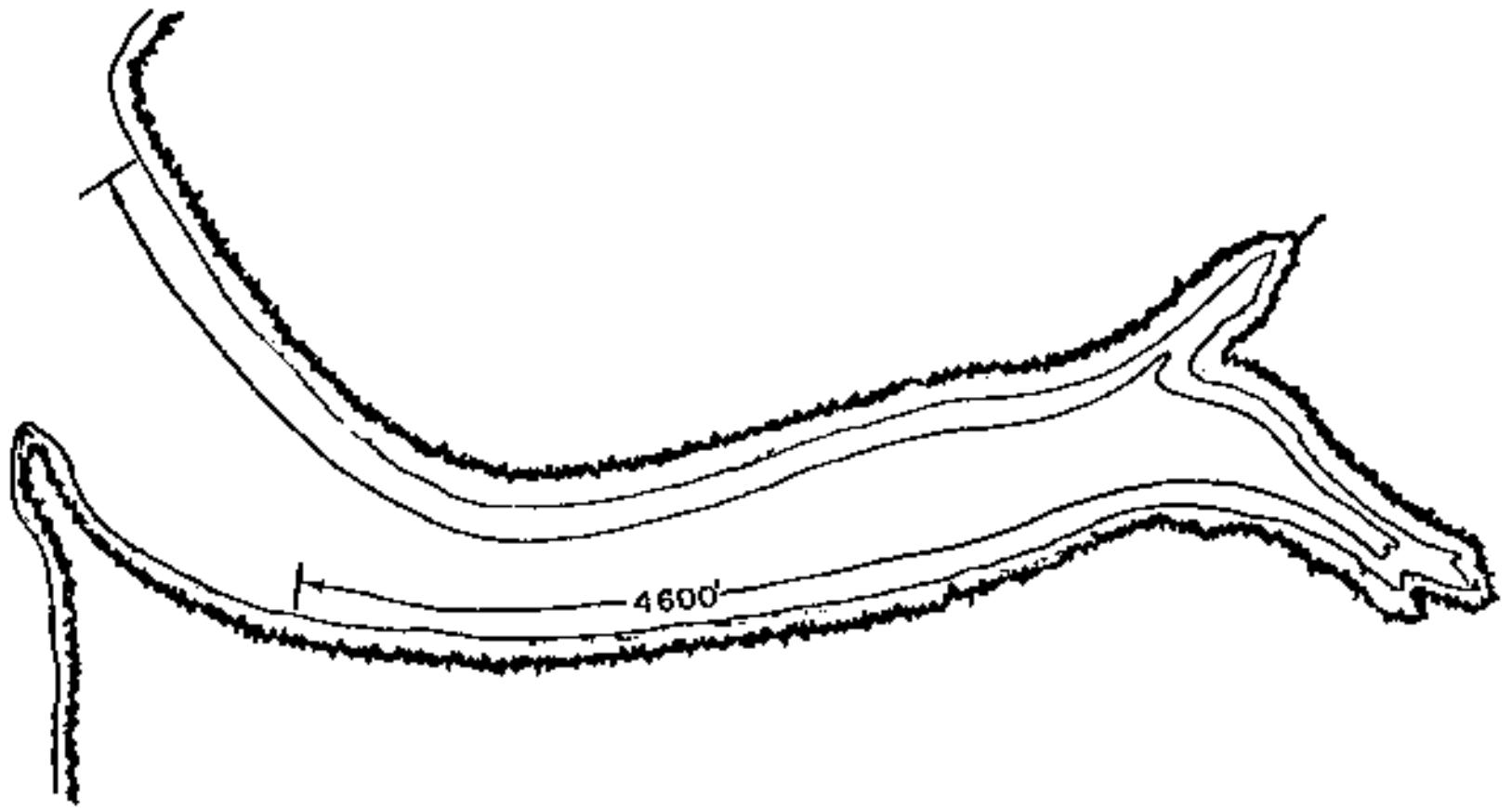
REHABILITATION CENTER

NO SCALE



* SUITABLE REACHES
FOR BOAT DOCKS

ROCKY COVE

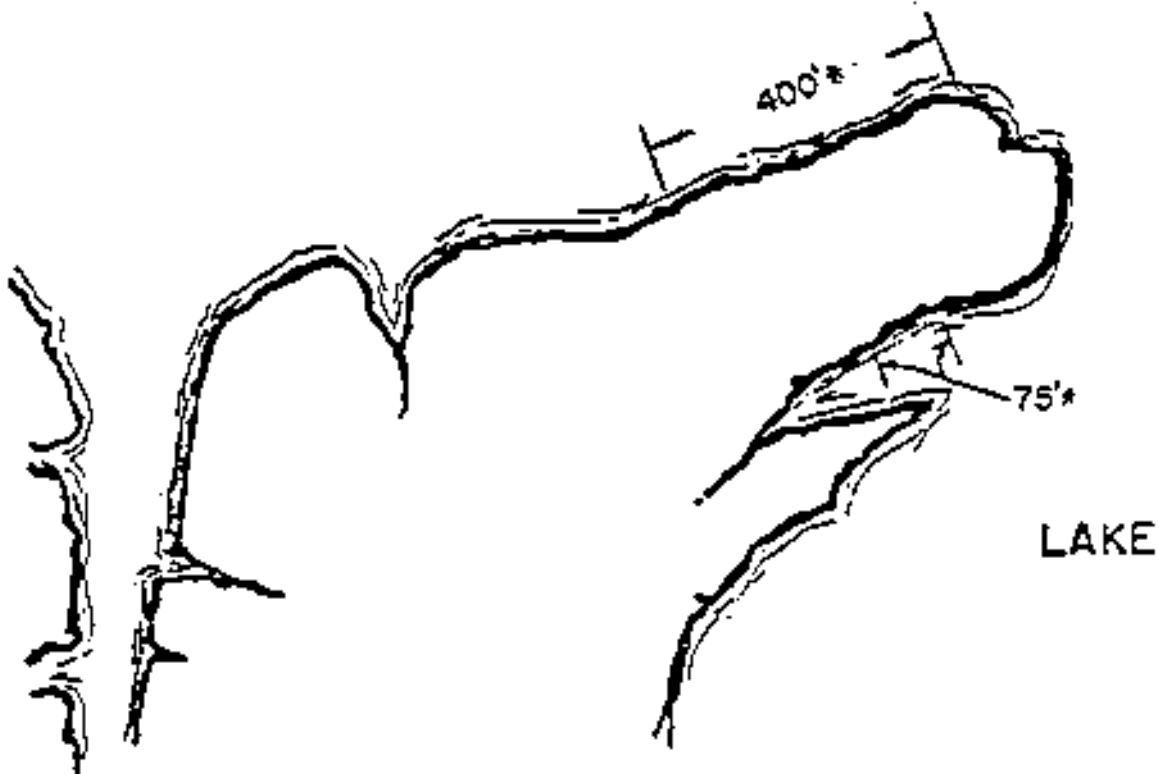


SIX-SHOOTER COVE

NO SCALE

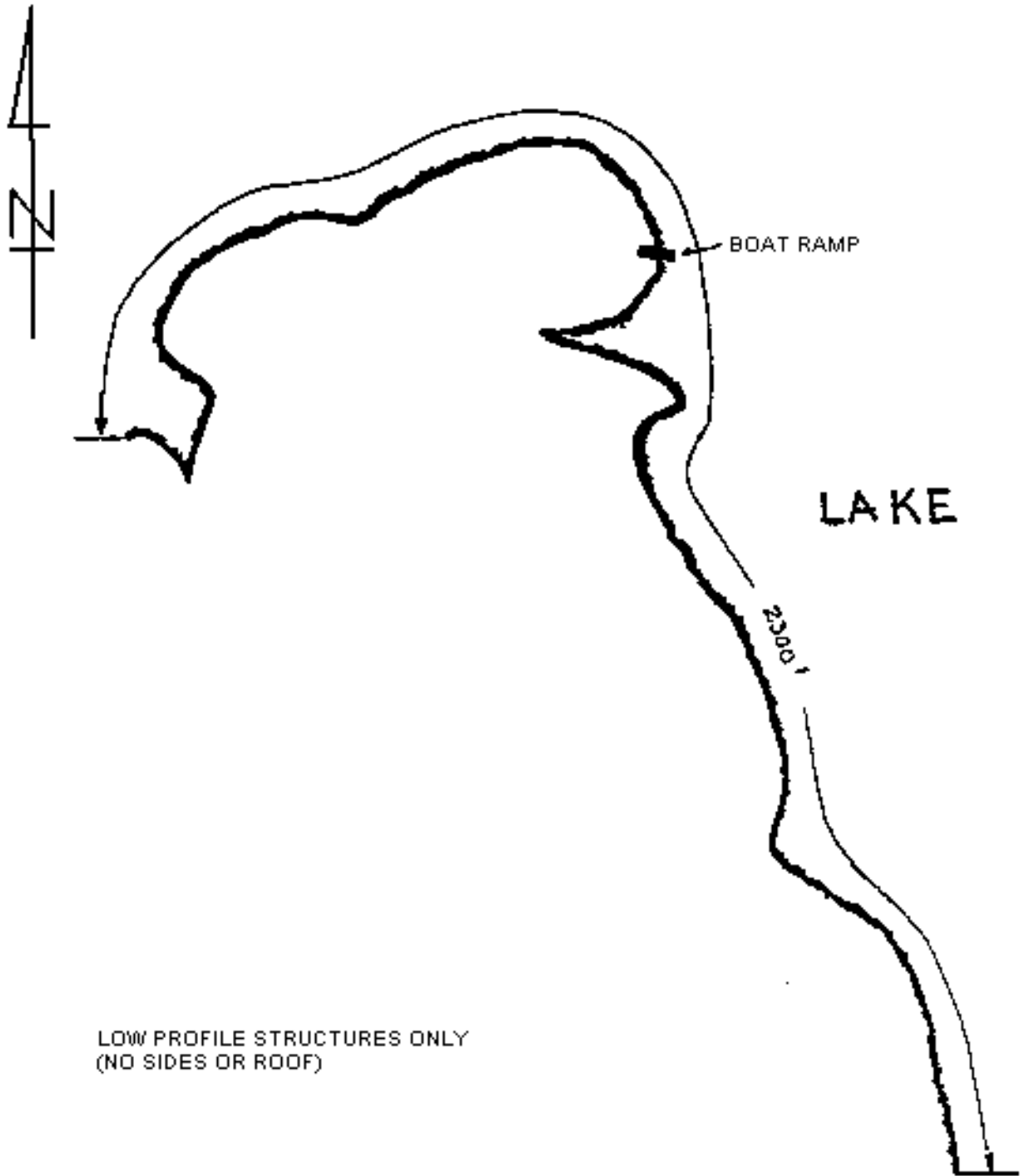


SIZEMORE CREEK



* SUITABLE REACHES
FOR BOAT DOCKS

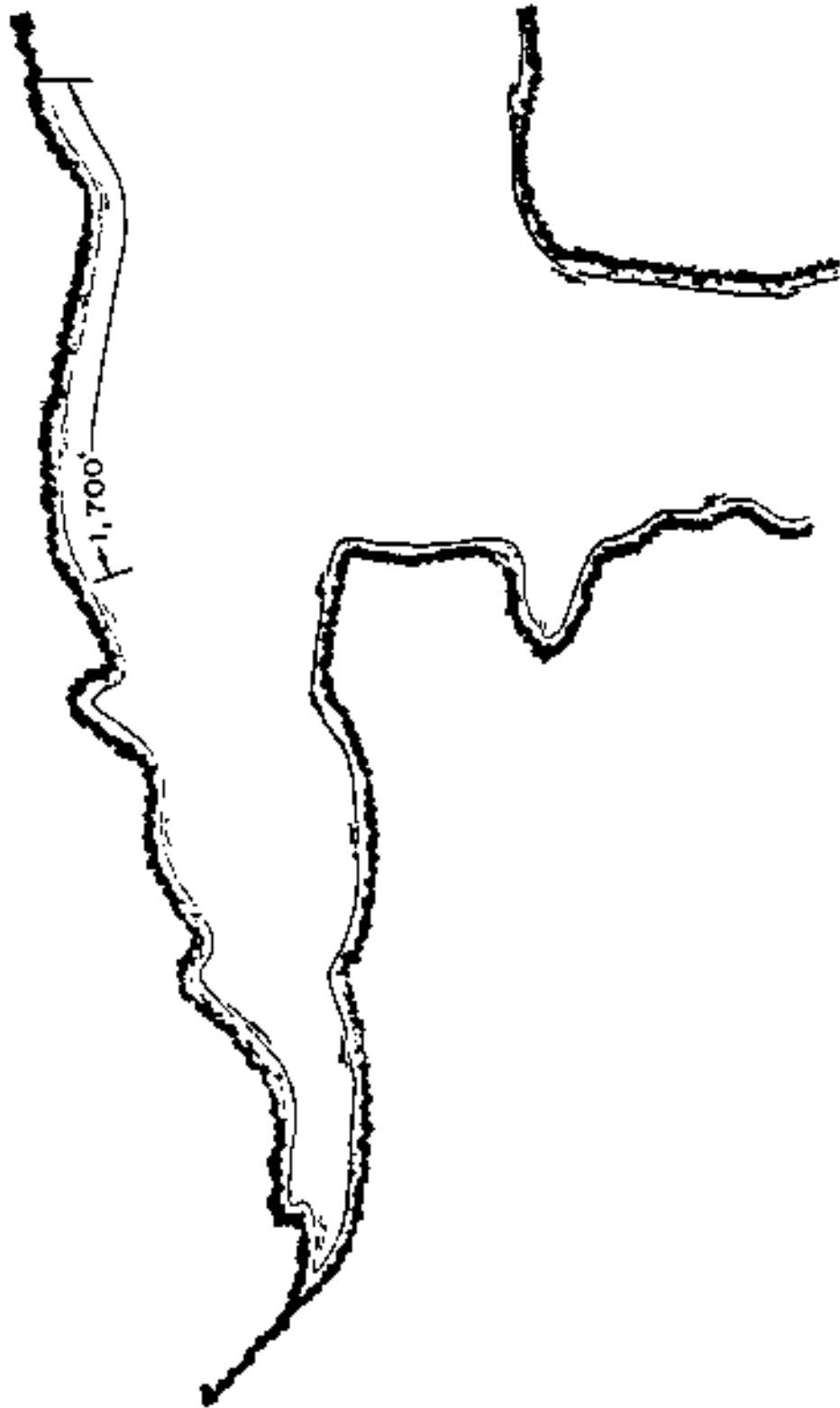
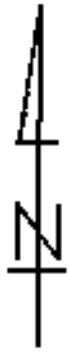
NO SCALE



LOW PROFILE STRUCTURES ONLY
(NO SIDES OR ROOF)

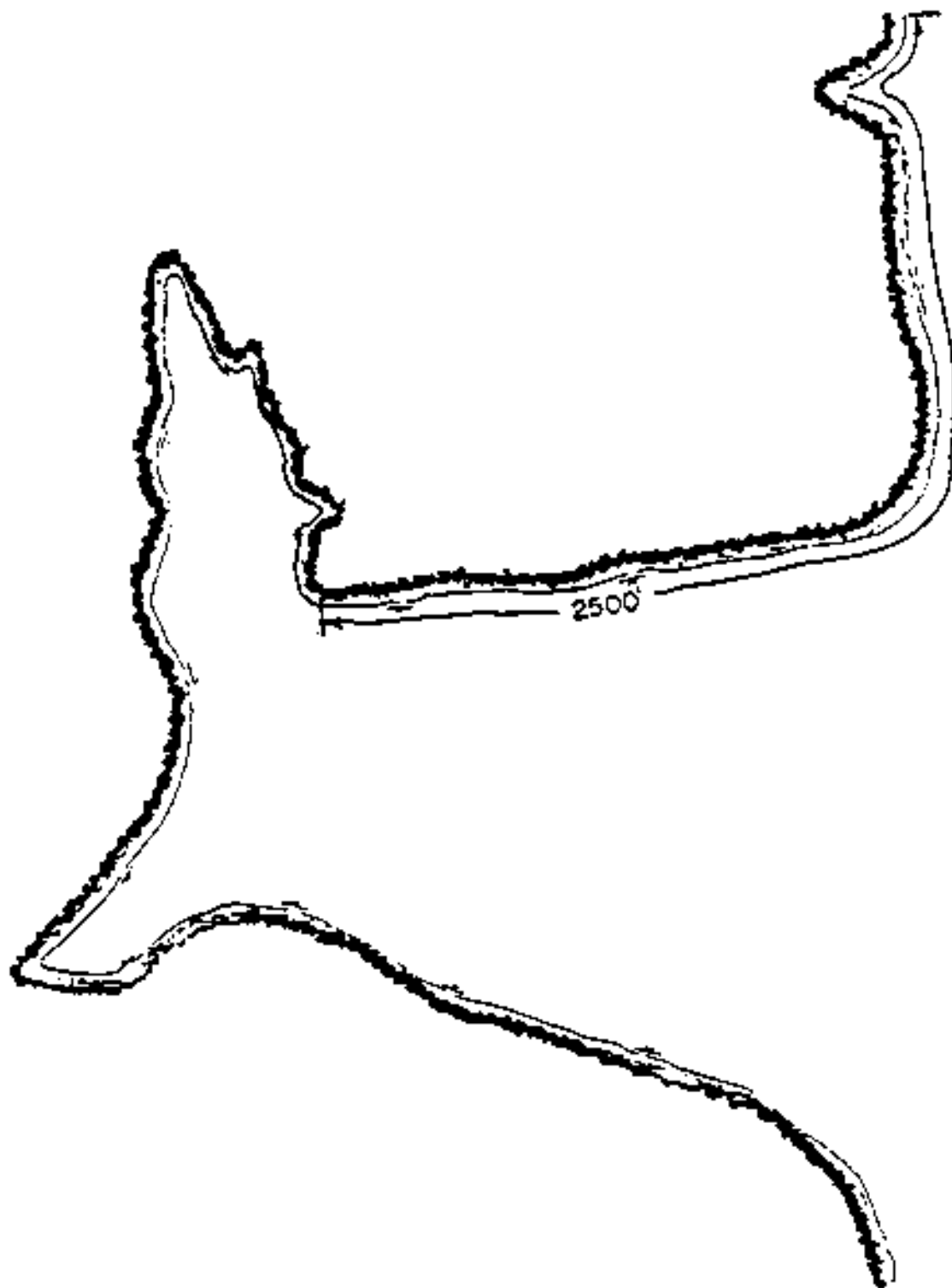
**SNAKE CREEK
ANG AREA**

NO SCALE



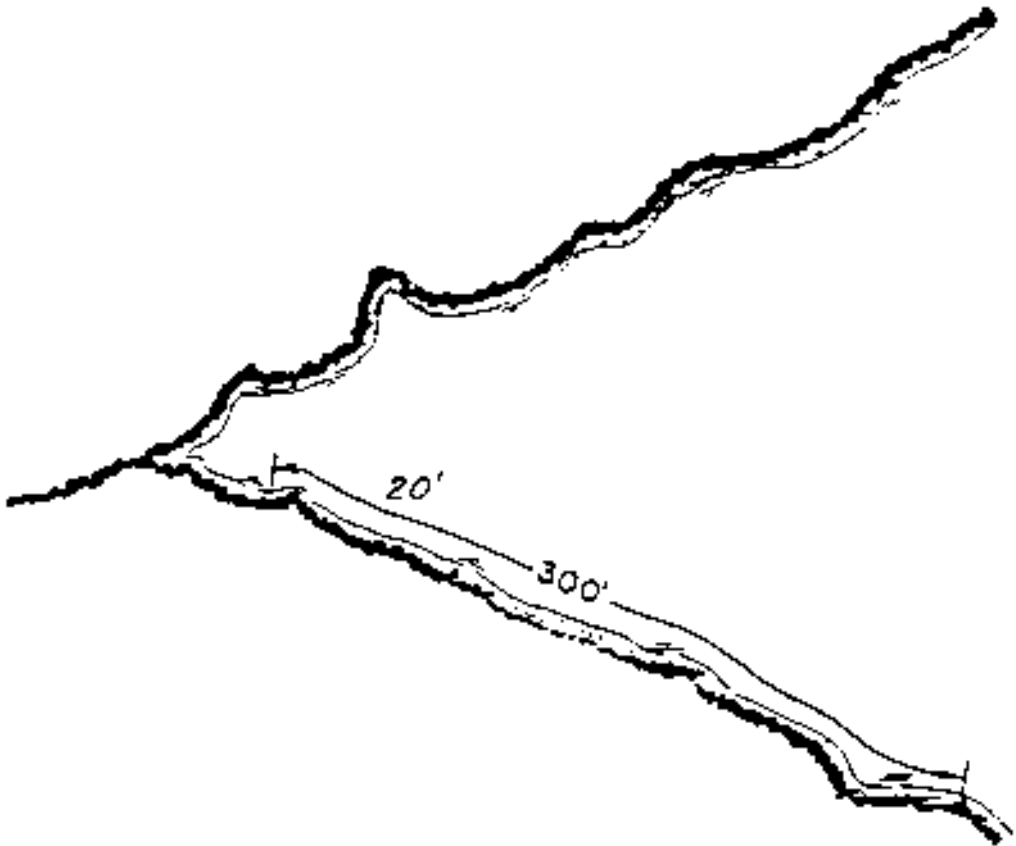
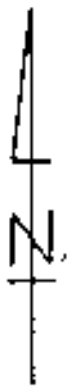
SNAKE CREEK

NO SCALE



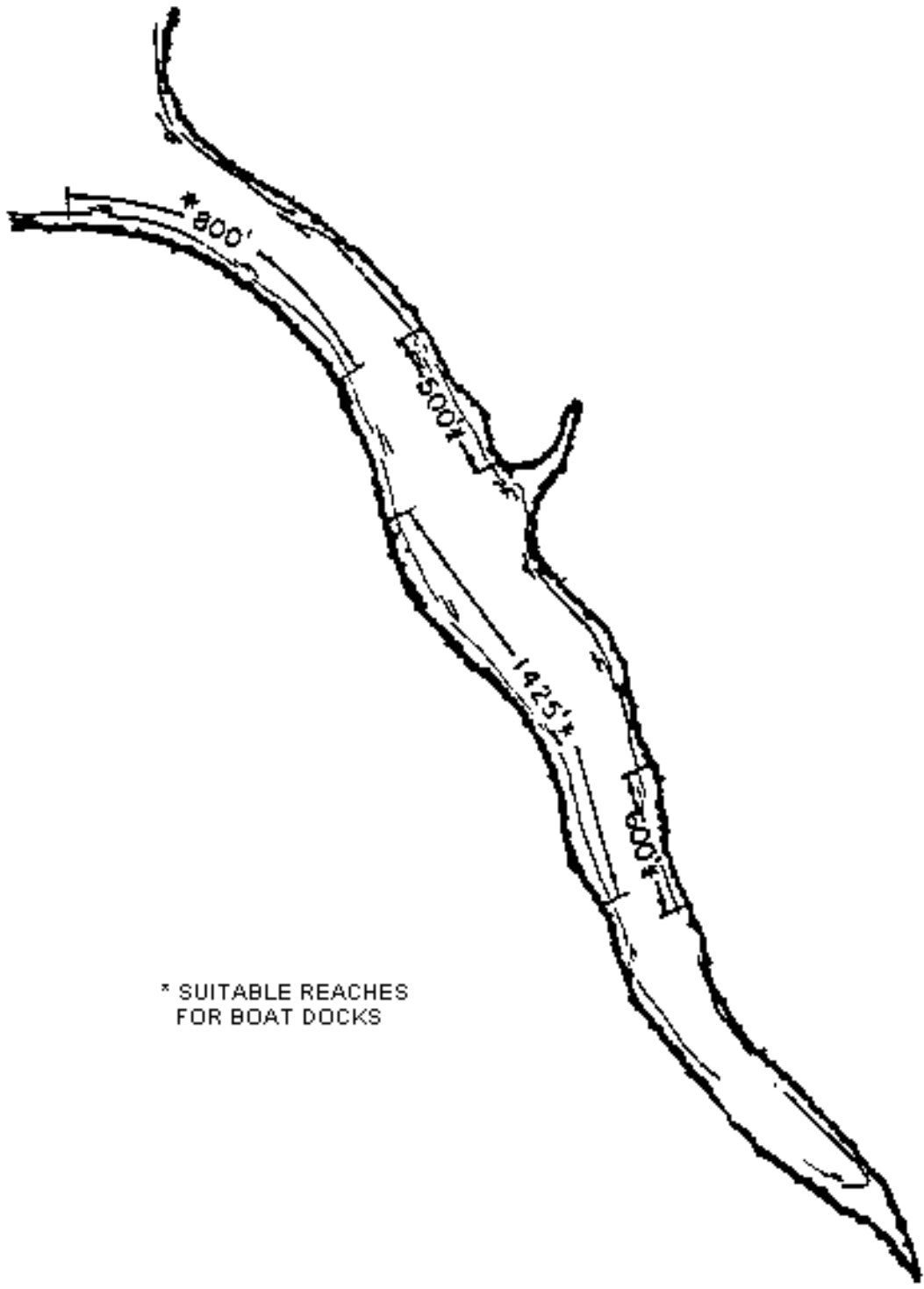
STRAYHORN NORTH

NO SCALE



STRAYHORN SOUTH

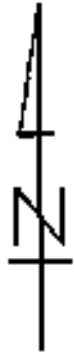
NO SCALE



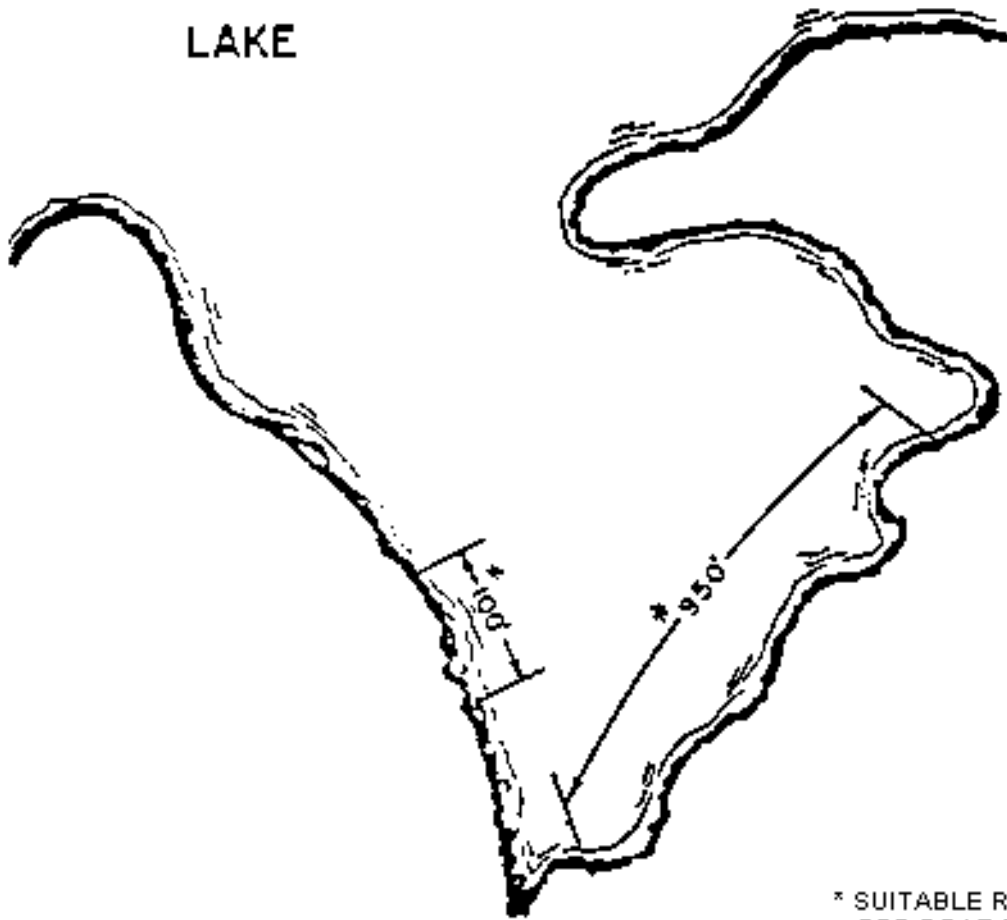
* SUITABLE REACHES
FOR BOAT DOCKS

TERRAPIN COVE

NO SCALE



LAKE



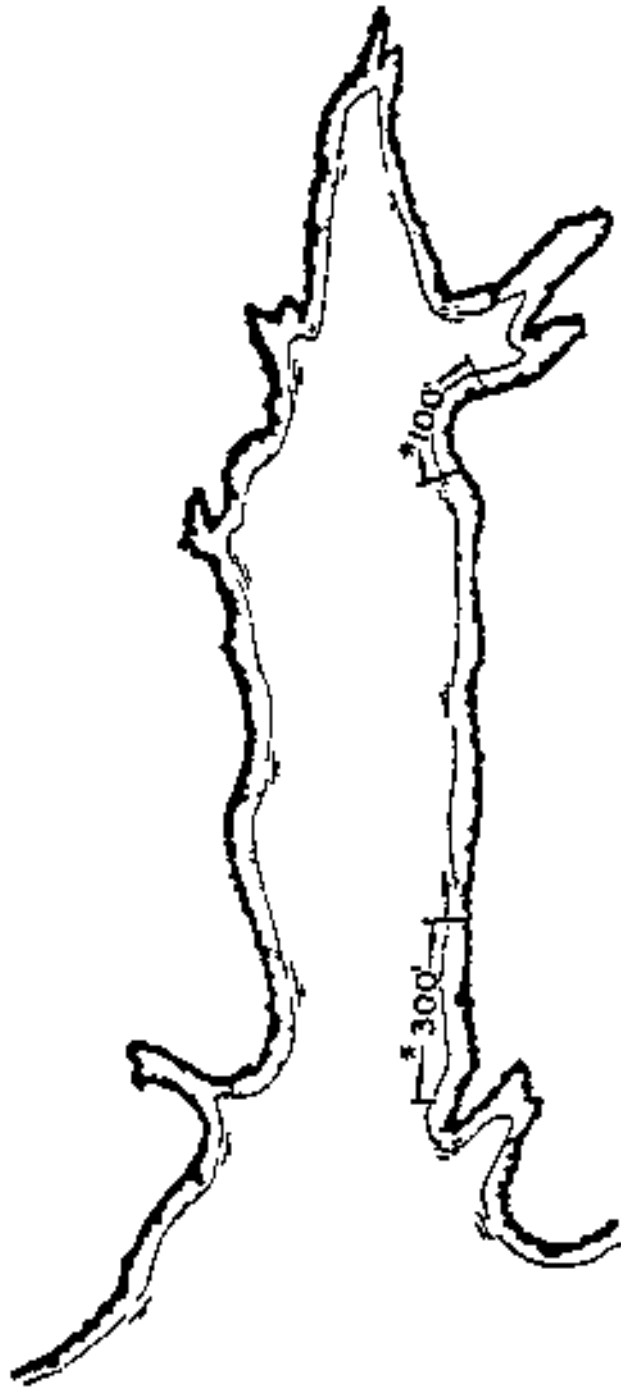
* SUITABLE REACHES
FOR BOAT DOCKS

TURNEY COVE

NO SCALE



* SUITABLE REACHES
FOR BOAT DOCKS



WILDCAT COVE

NO SCALE