










PROJECT BOUNDARY

LAND CLASSIFICATION

-  SPECIFIC RECREATION LANDS
-  PROJECT OPERATIONS
-  HIGH DENSITY RECREATION
-  ENVIRONMENTALLY SENSITIVE AREA
-  LOW DENSITY RECREATION
-  VEGETATIVE MANAGEMENT
-  WILDLIFE MANAGEMENT
-  UNCLEARED WATER SURFACE
-  WATER SURFACE



U.S. ARMY CORPS OF ENGINEERS
FORT WORTH DISTRICT

JOE POOL LAKE
MOUNTAIN CREEK, TEXAS

JOE POOL LAKE
JOE POOL LAKE MASTER PLAN
LAND CLASSIFICATION COVER SHEET

0 1 2 3 MILES

DATE: JULY 2018
MAP NO. JP18MP-OCC