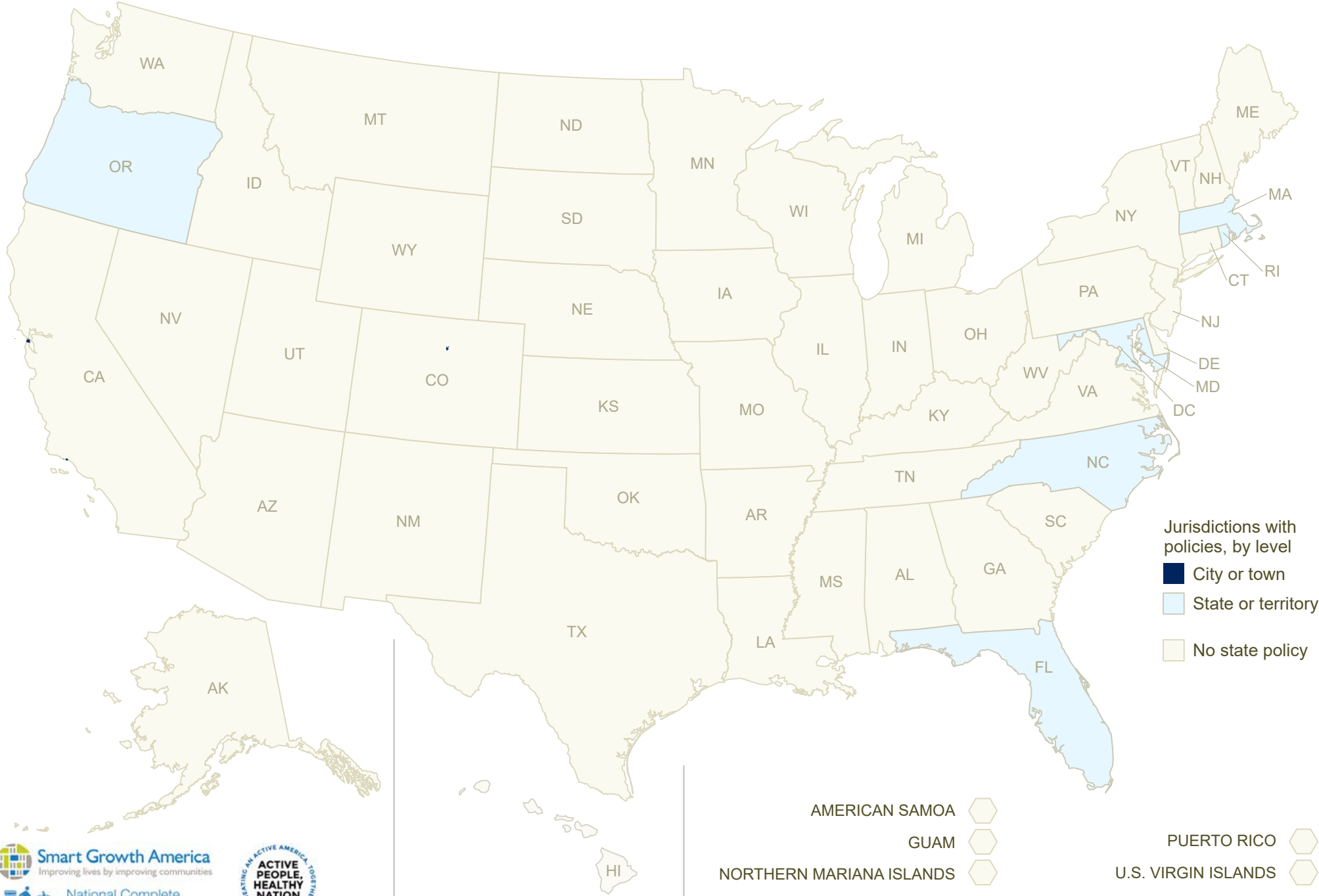


Complete Streets Policy Adoption 2000

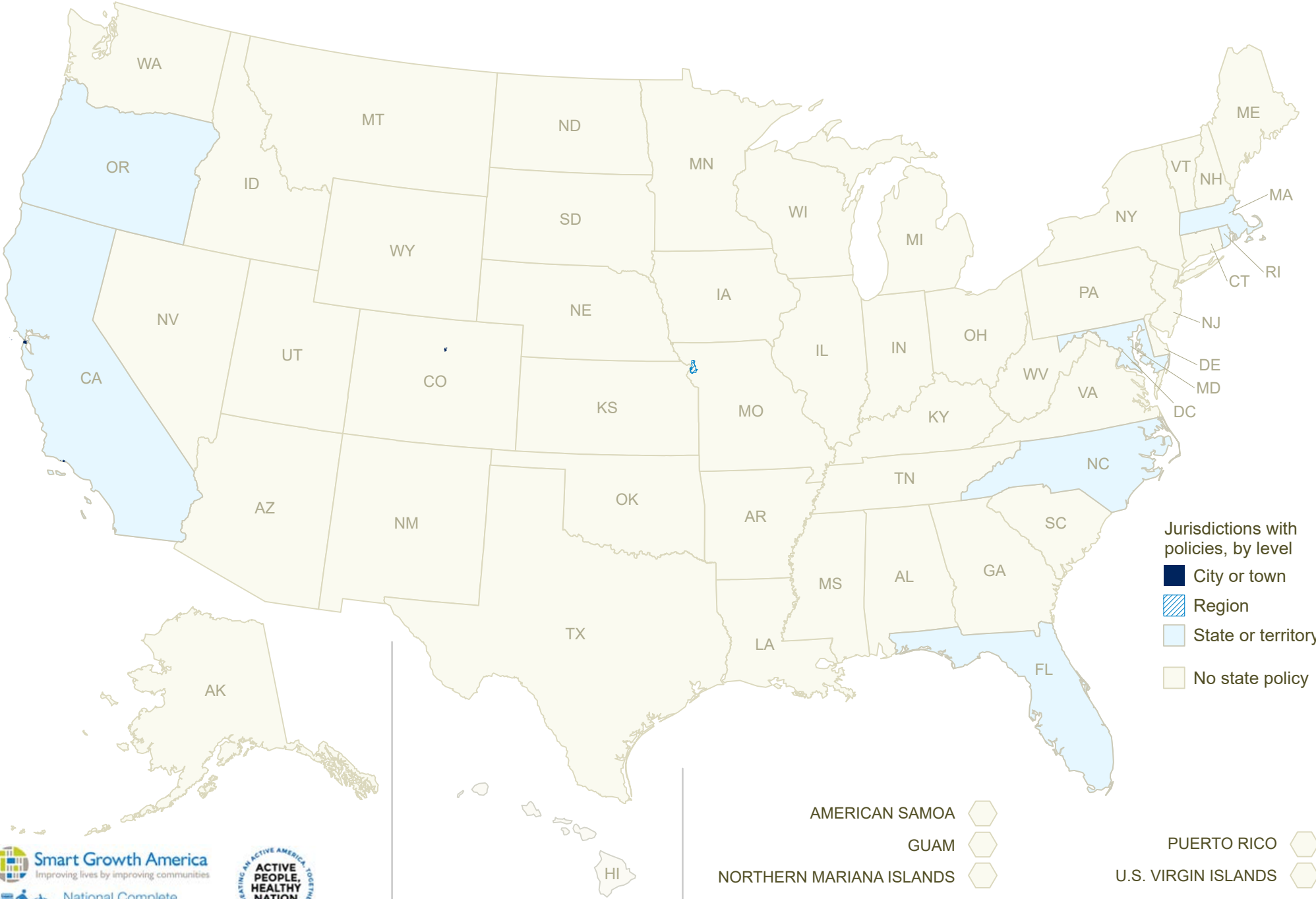
9 jurisdictions with policies
3 cities and towns
6 states



Data source: Complete Streets Policy Inventory, as of 2021-06-18.

Complete Streets Policy Adoption 2001

11 jurisdictions with policies
3 cities and towns
1 region
7 states



AMERICAN SAMOA

GUAM

NORTHERN MARIANA ISLANDS

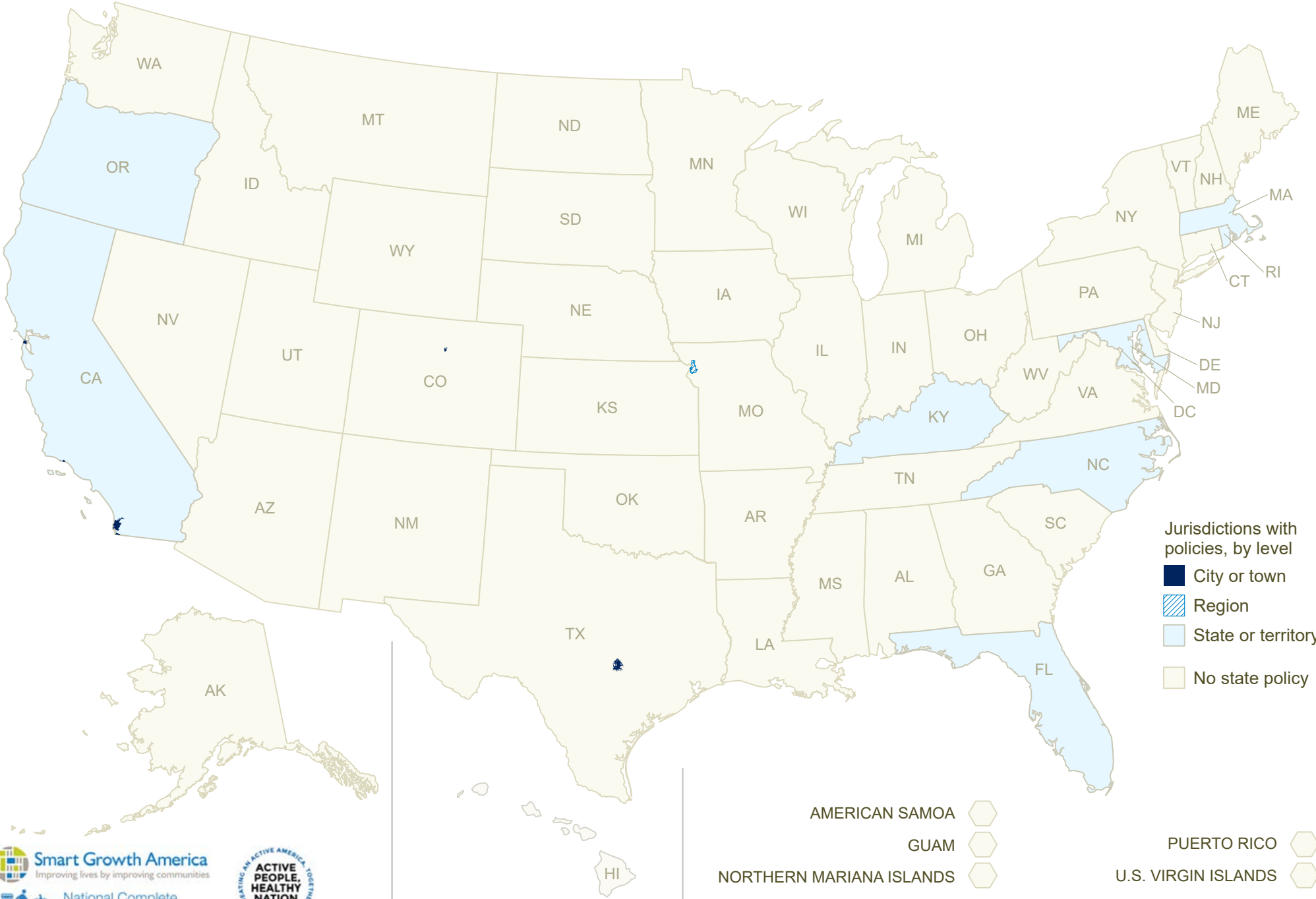
PUERTO RICO

U.S. VIRGIN ISLANDS

Data source: Complete Streets Policy Inventory, as of 2021-06-18.

Complete Streets Policy Adoption 2002

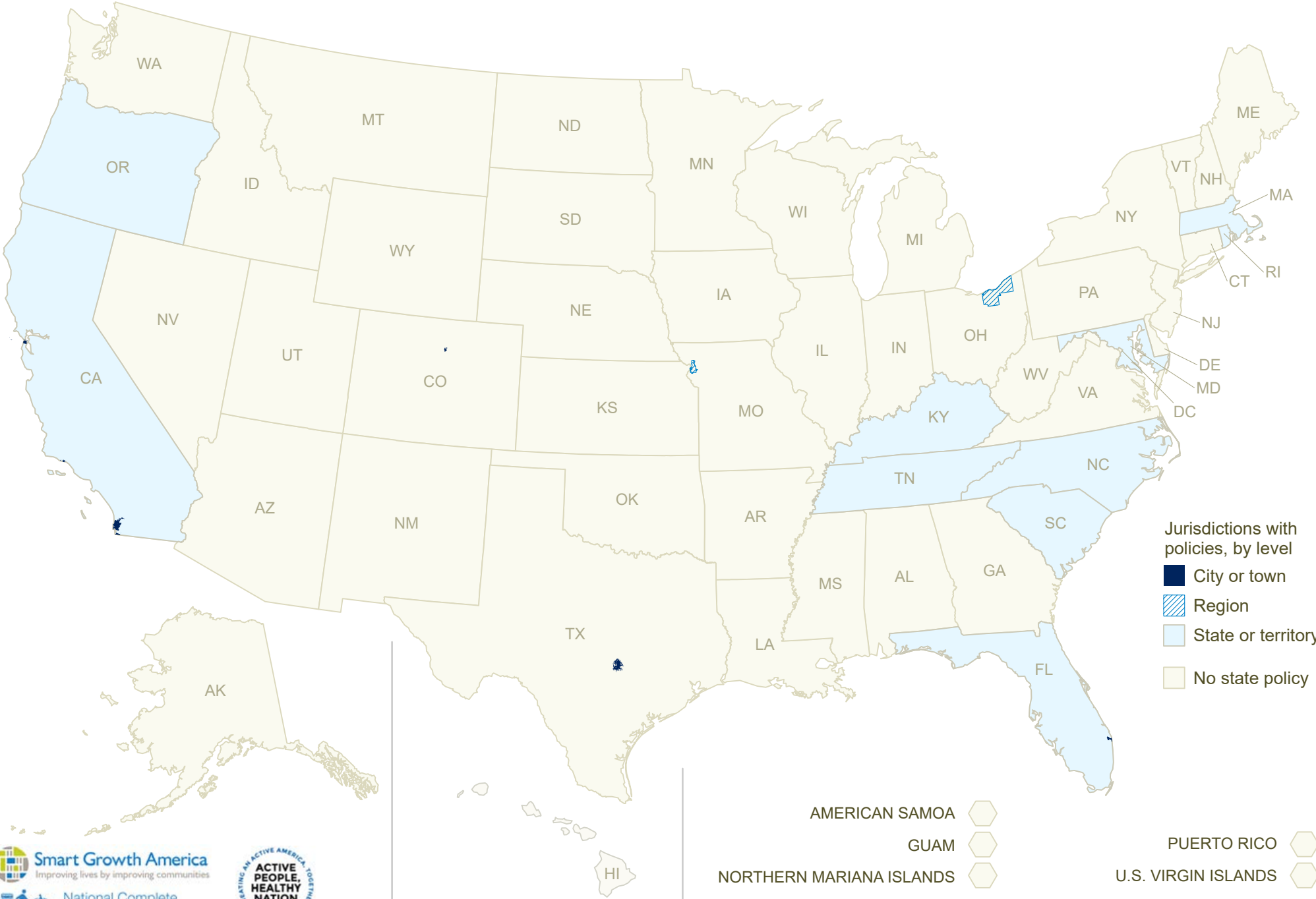
14 jurisdictions with policies
5 cities and towns
1 region
8 states



Data source: Complete Streets Policy Inventory, as of 2021-06-18.

Complete Streets Policy Adoption 2003

18 jurisdictions with policies
6 cities and towns
2 regions
10 states



Jurisdictions with policies, by level
 City or town
 Region
 State or territory
 No state policy

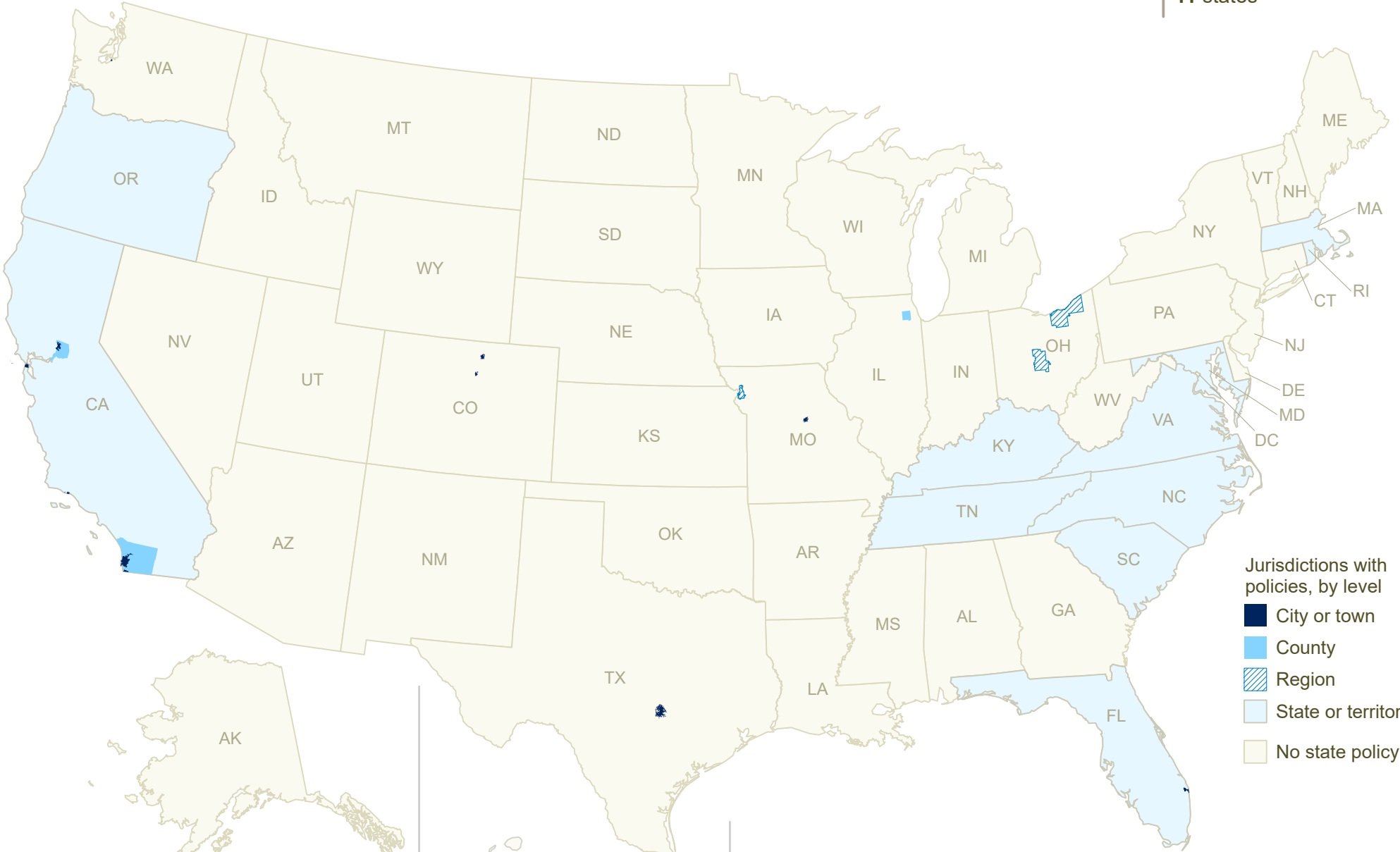
AMERICAN SAMOA
 GUAM
 NORTHERN MARIANA ISLANDS
 PUERTO RICO
 U.S. VIRGIN ISLANDS



Data source: Complete Streets Policy Inventory, as of 2021-06-18.

Complete Streets Policy Adoption 2004

27 jurisdictions with policies
10 cities and towns
3 counties
3 regions
11 states



Jurisdictions with policies, by level
 ■ City or town
 ■ County
 ■ Region
 ■ State or territory
 ■ No state policy

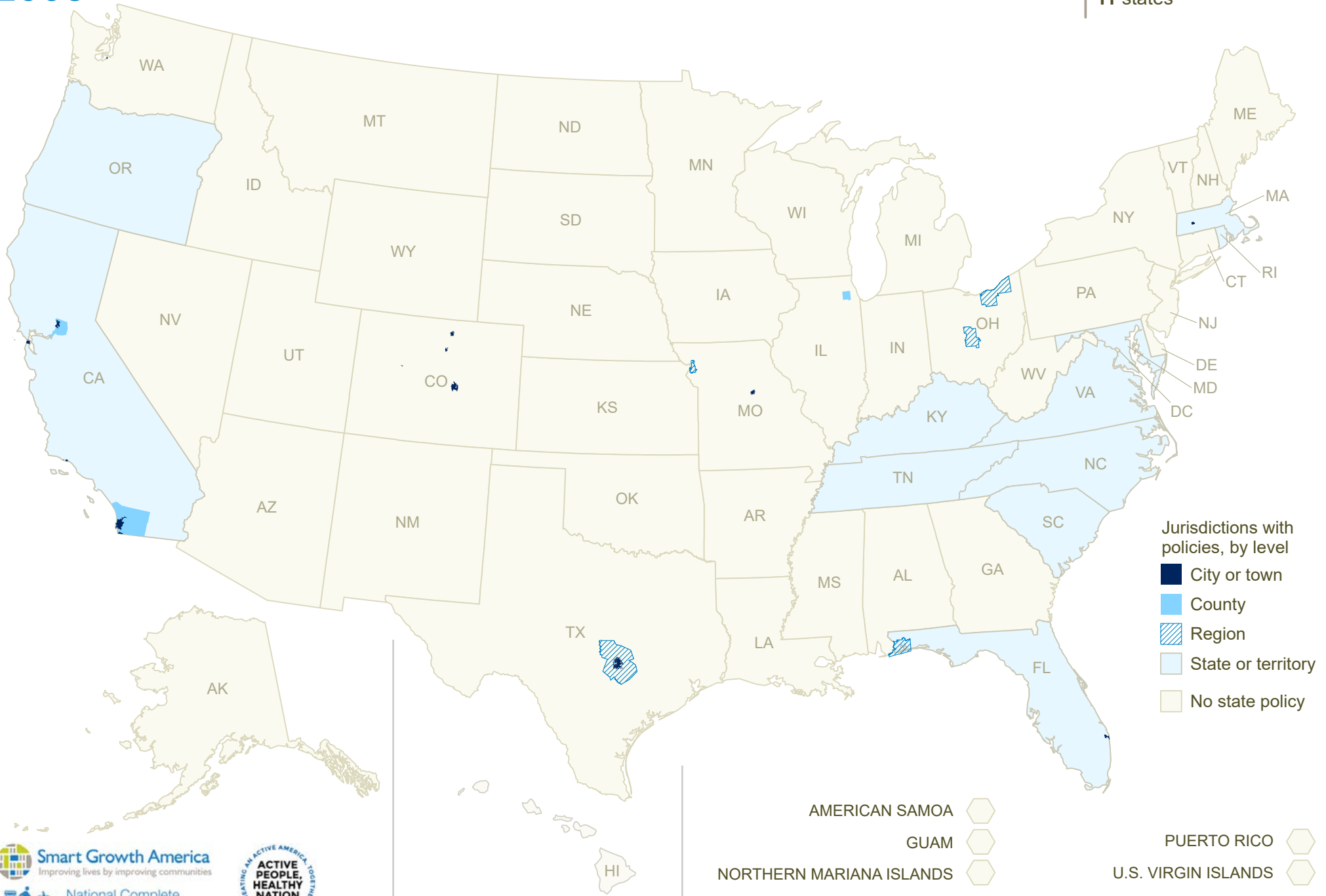
AMERICAN SAMOA
 GUAM
 NORTHERN MARIANA ISLANDS
 PUERTO RICO
 U.S. VIRGIN ISLANDS



Data source: Complete Streets Policy Inventory, as of 2021-06-18.

Complete Streets Policy Adoption 2005

32 jurisdictions with policies
13 cities and towns
3 counties
5 regions
11 states



Jurisdictions with policies, by level

- City or town
- County
- Region
- State or territory
- No state policy

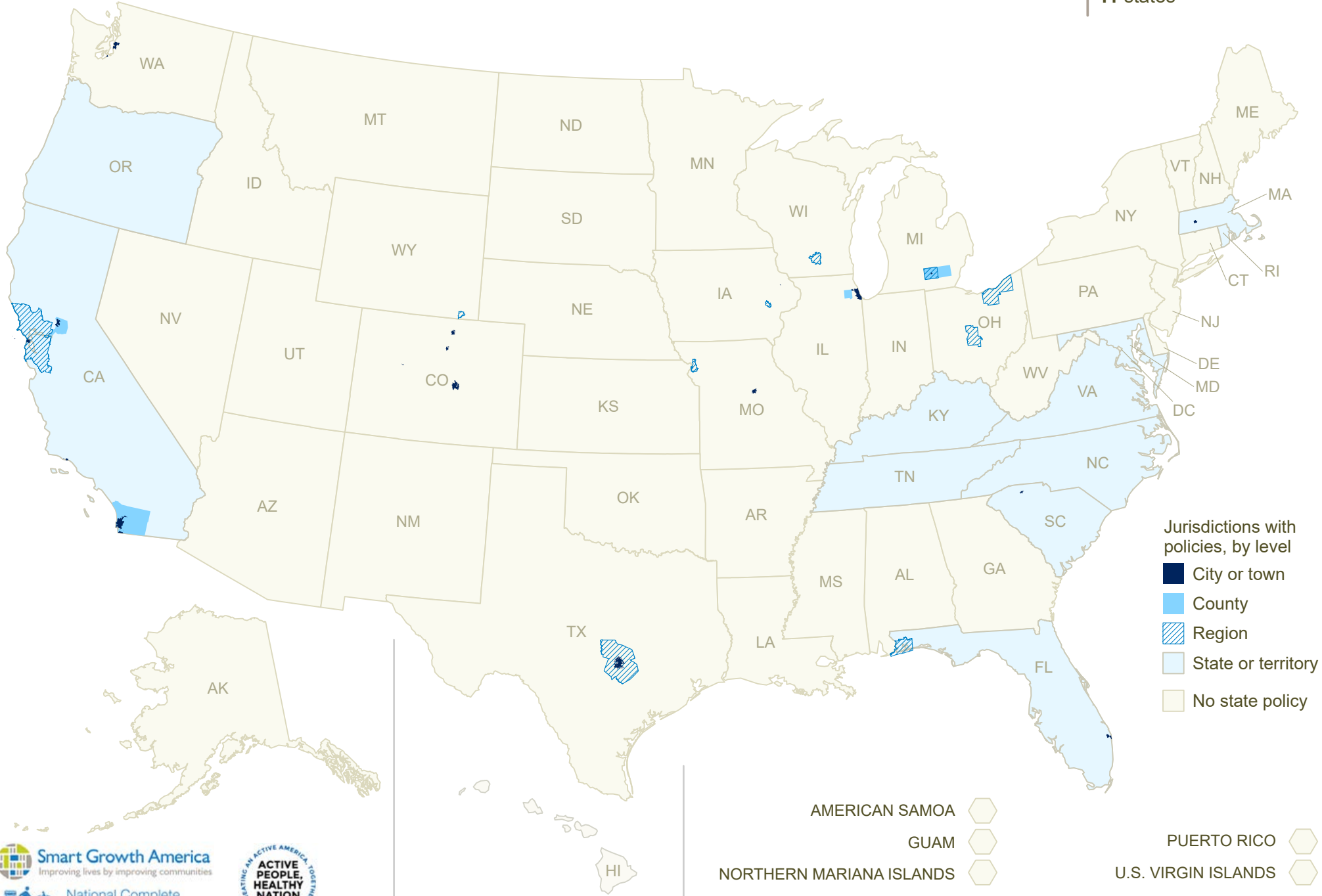


AMERICAN SAMOA
 GUAM
 NORTHERN MARIANA ISLANDS
 PUERTO RICO
 U.S. VIRGIN ISLANDS

Data source: Complete Streets Policy Inventory, as of 2021-06-18.

Complete Streets Policy Adoption 2006

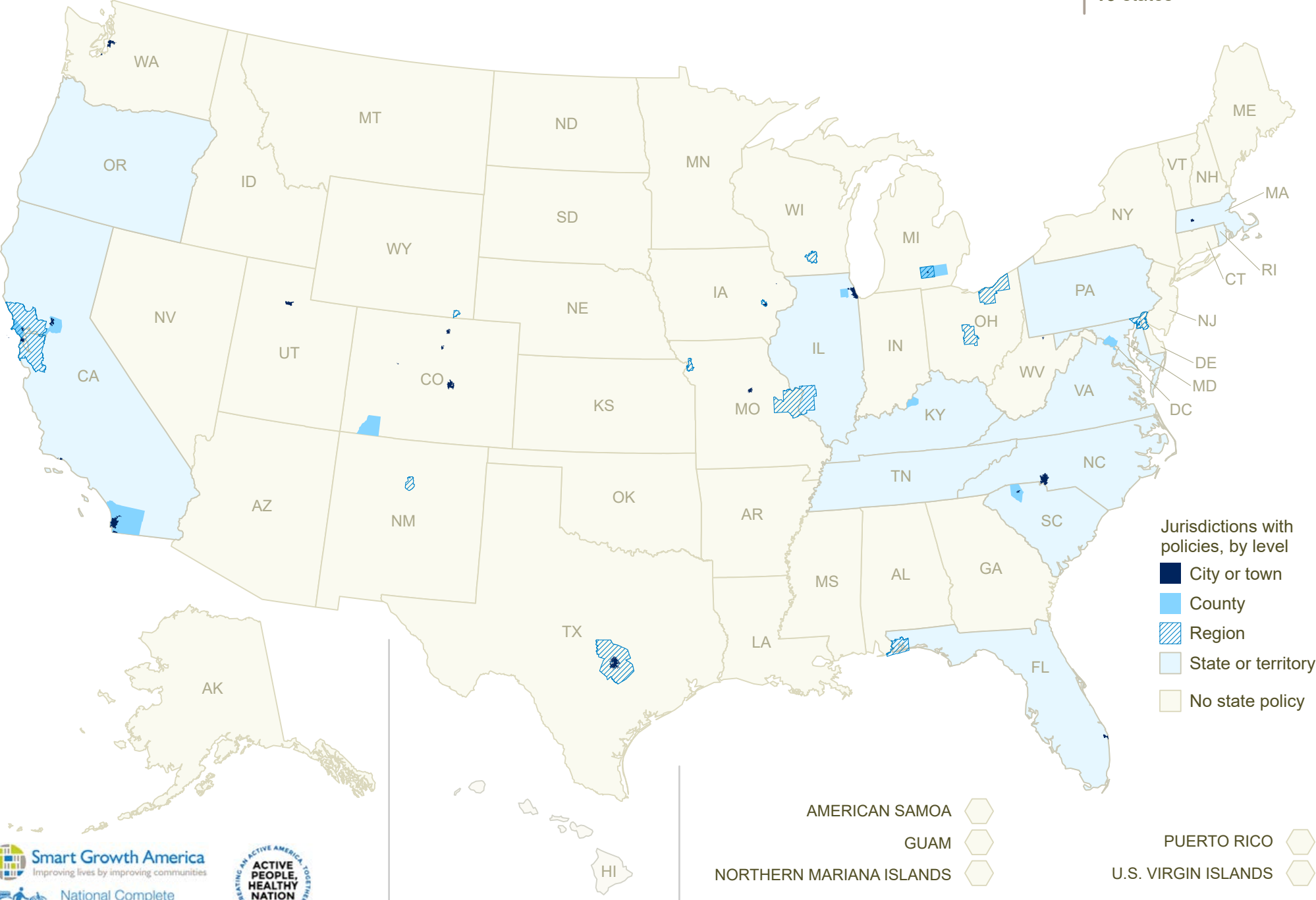
45 jurisdictions with policies
19 cities and towns
5 counties
10 regions
11 states



Data source: Complete Streets Policy Inventory, as of 2021-06-18.

Complete Streets Policy Adoption 2007

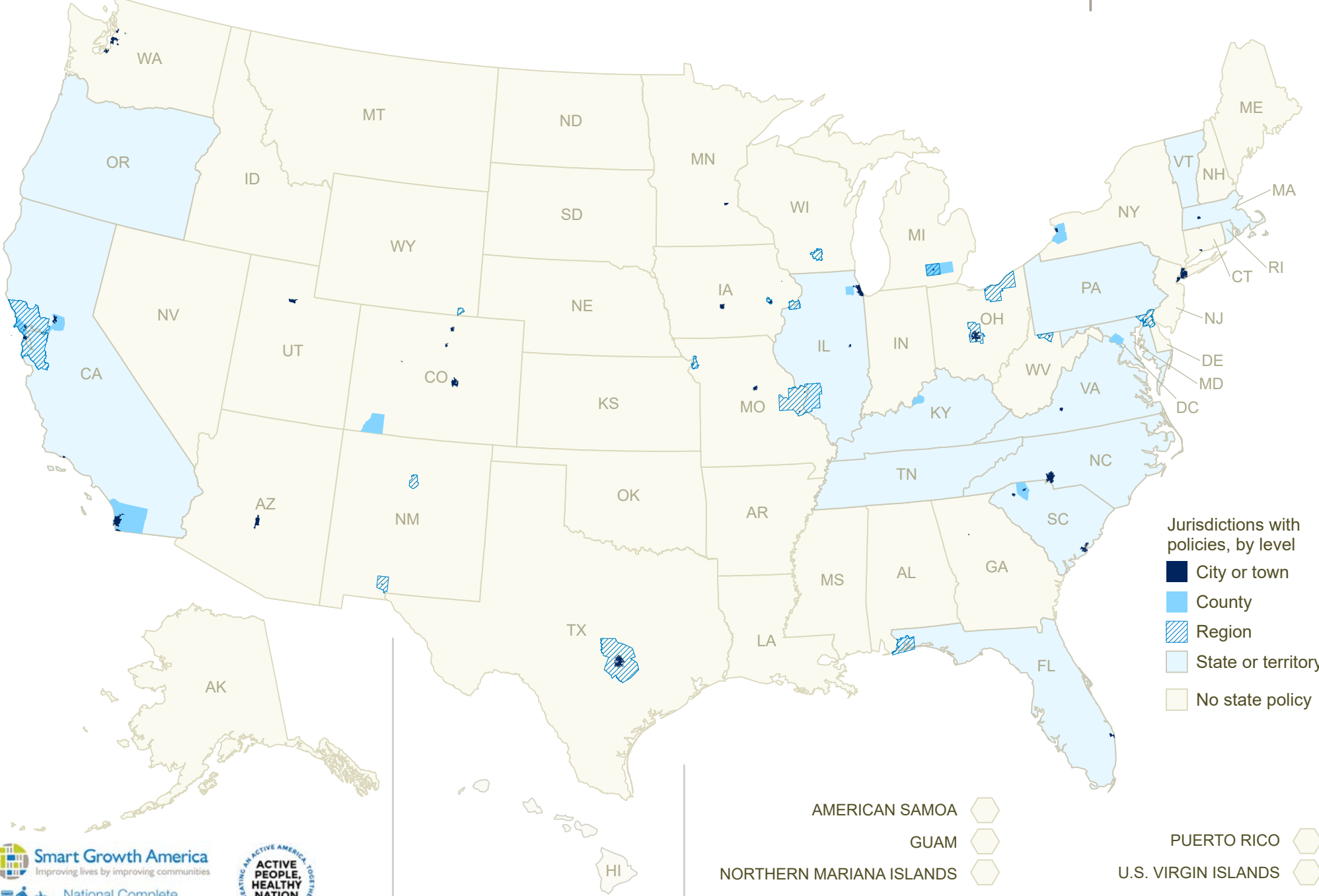
62 jurisdictions with policies
25 cities and towns
11 counties
13 regions
13 states



Data source: Complete Streets Policy Inventory, as of 2021-06-18.

Complete Streets Policy Adoption 2008

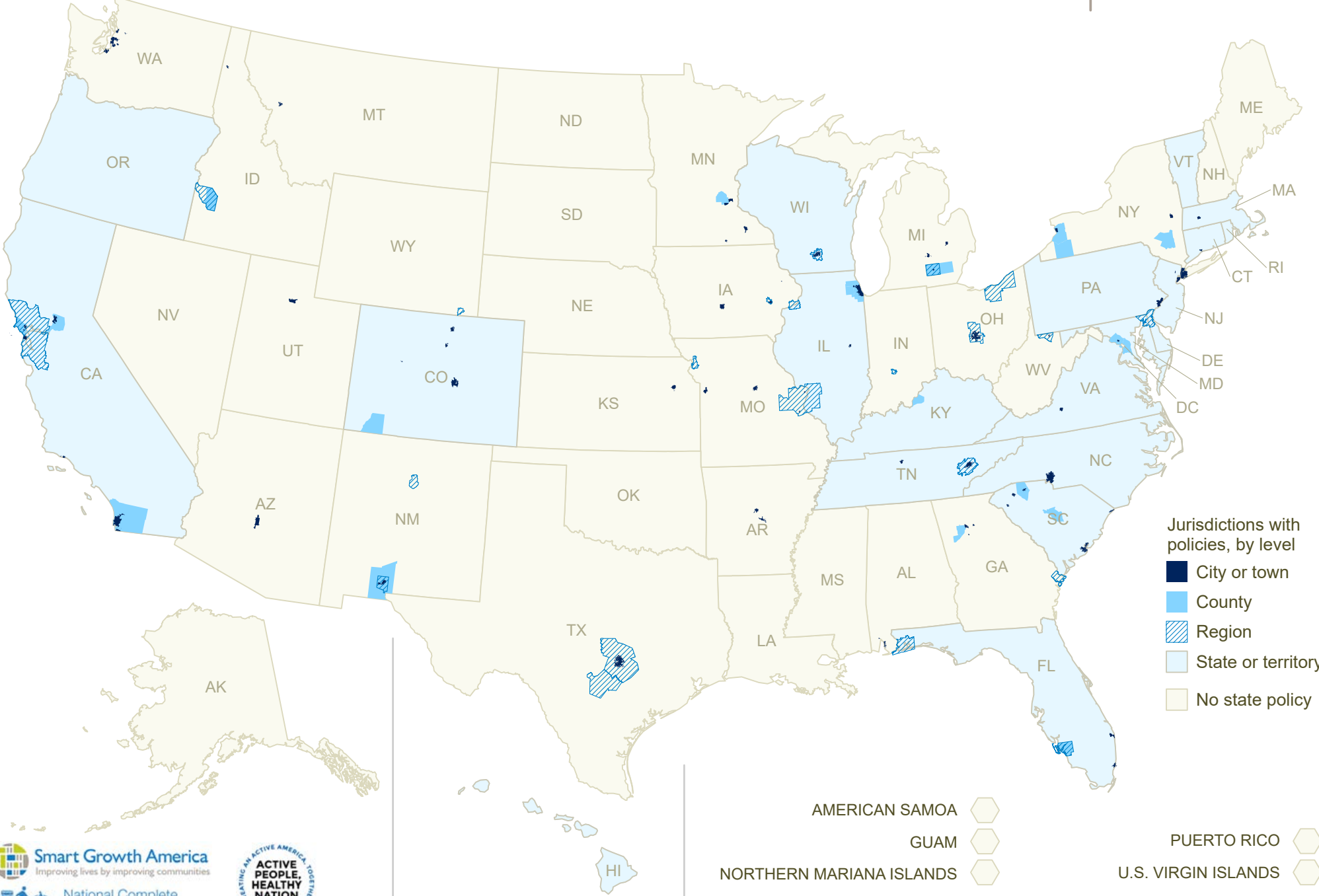
87 jurisdictions with policies
45 cities and towns
12 counties
16 regions
14 states



Data source: Complete Streets Policy Inventory, as of 2021-06-18.

Complete Streets Policy Adoption 2009

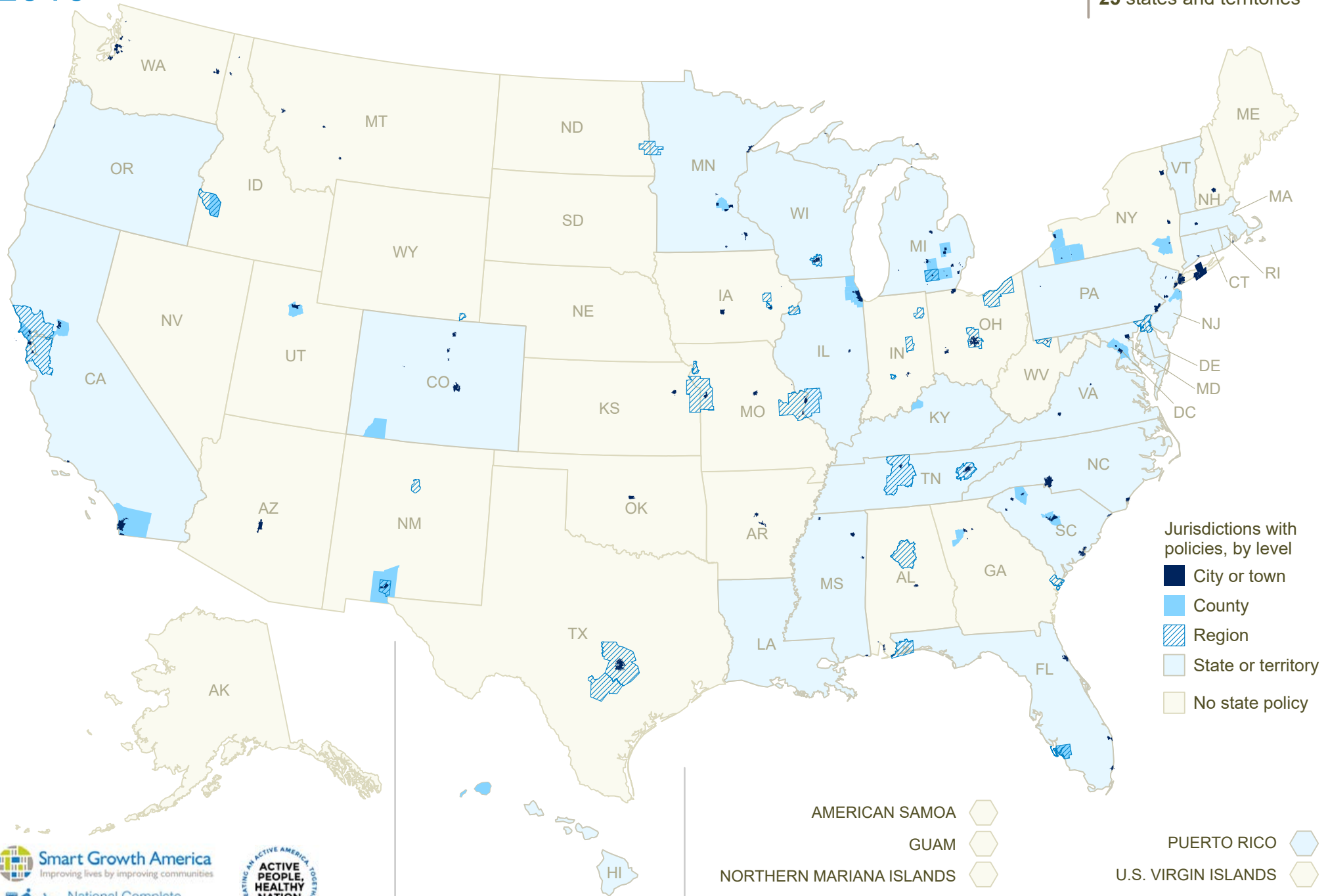
139 jurisdictions with policies
74 cities and towns
23 counties
22 regions
20 states



Data source: Complete Streets Policy Inventory, as of 2021-06-18.

Complete Streets Policy Adoption 2010

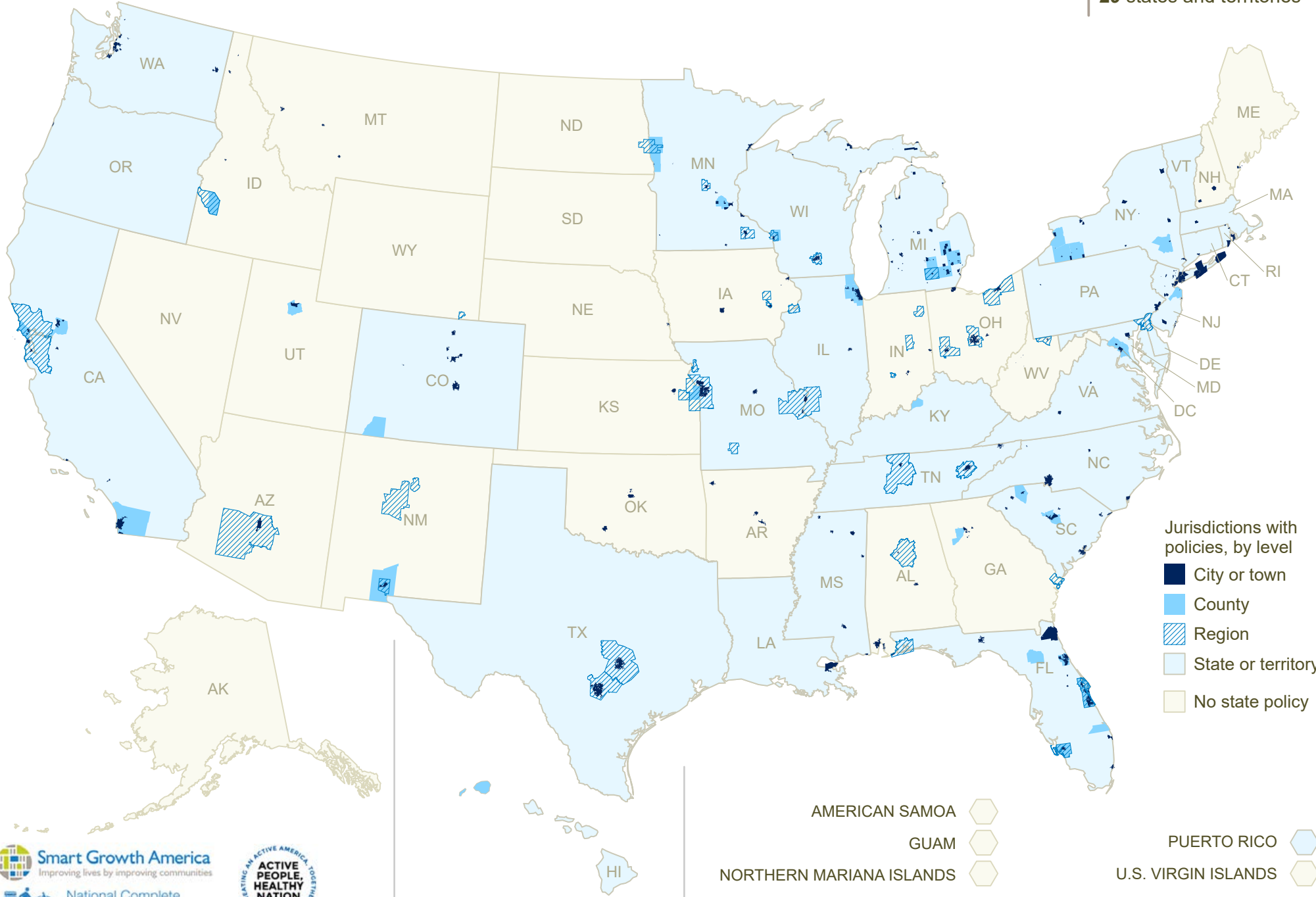
232 jurisdictions with policies
148 cities and towns
30 counties
29 regions
25 states and territories



Data source: Complete Streets Policy Inventory, as of 2021-06-18.

Complete Streets Policy Adoption 2011

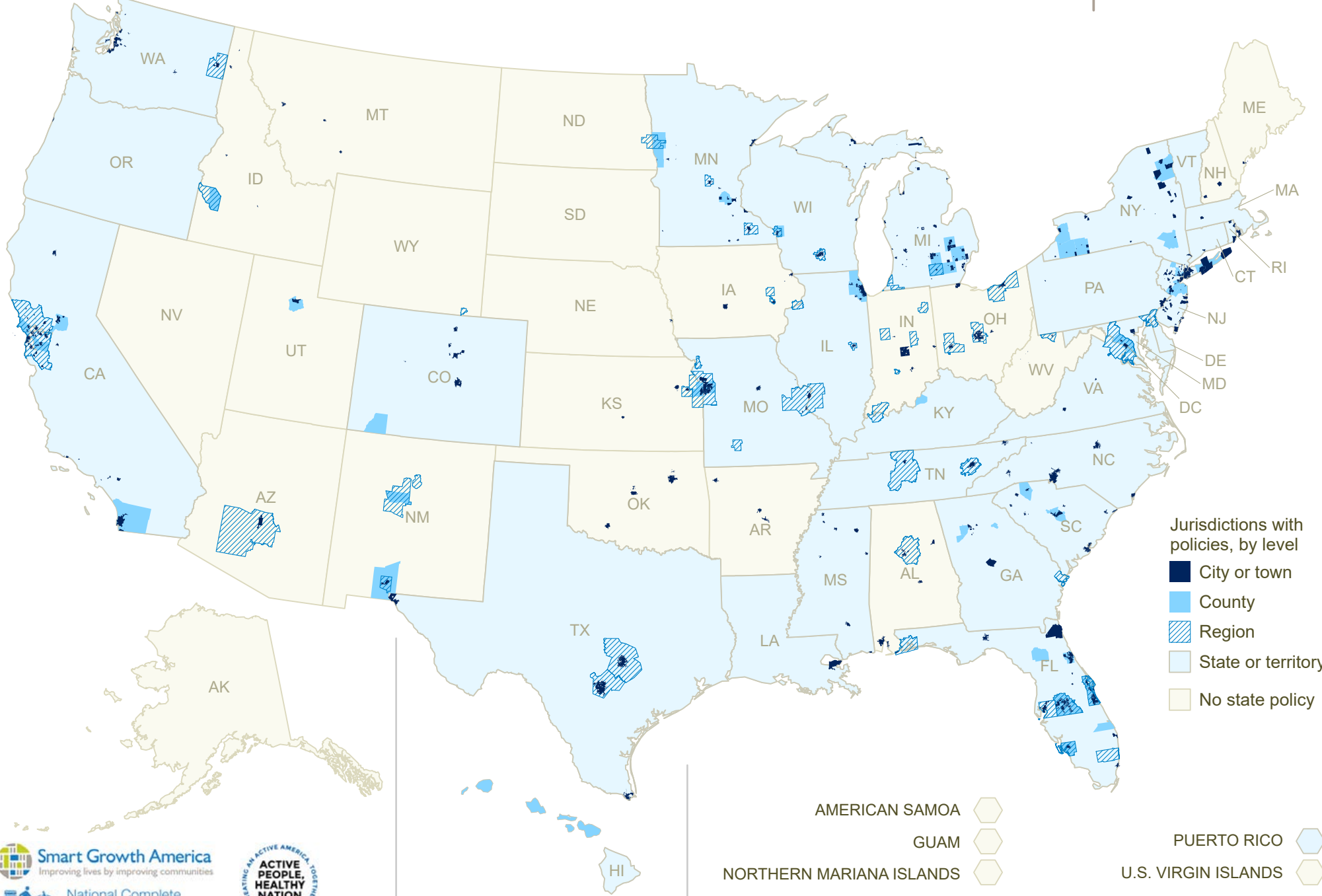
408 jurisdictions with policies
301 cities and towns
40 counties
38 regions
29 states and territories



Data source: Complete Streets Policy Inventory, as of 2021-06-18.

Complete Streets Policy Adoption 2012

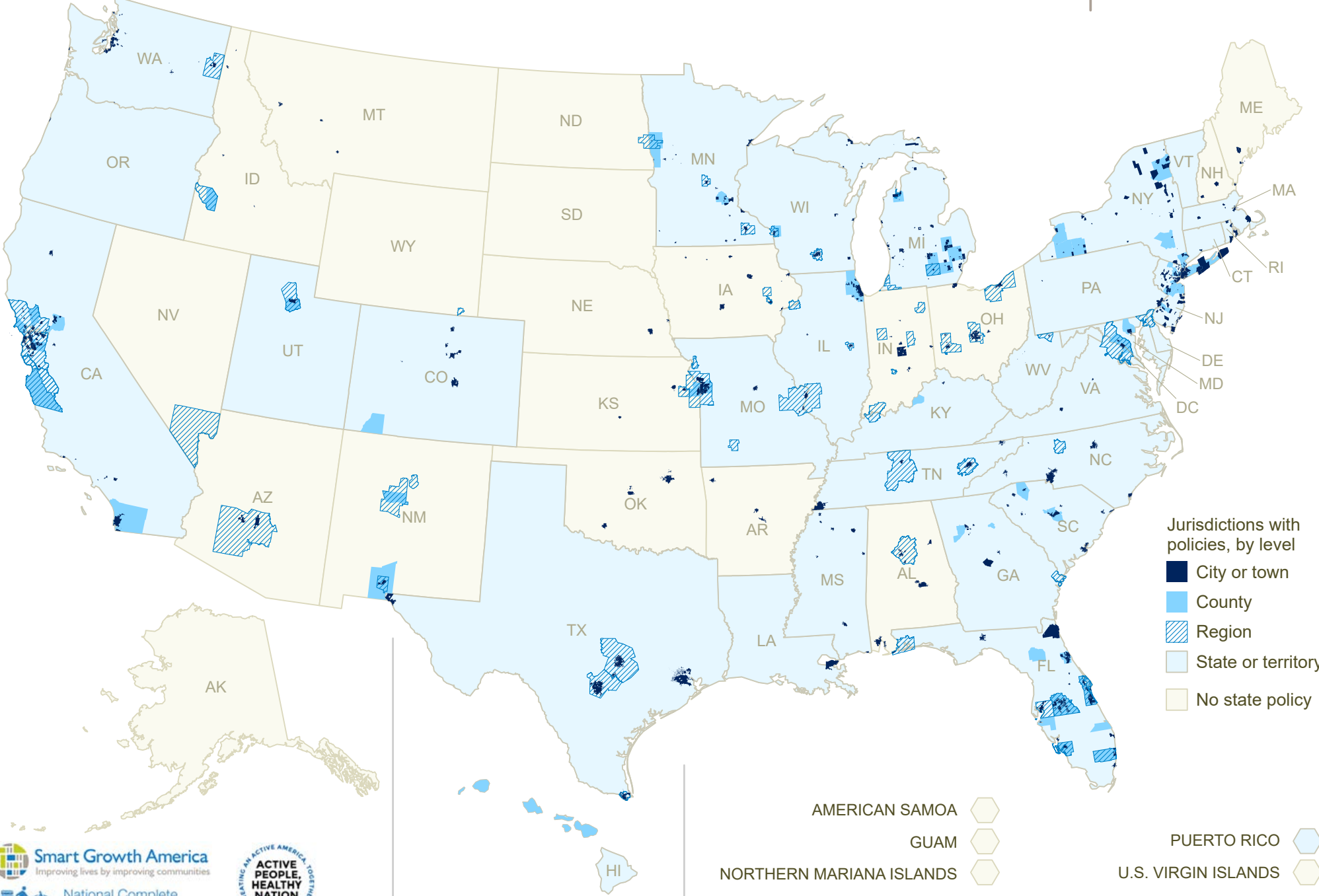
616 jurisdictions with policies
485 cities and towns
54 counties
47 regions
30 states and territories



Data source: Complete Streets Policy Inventory, as of 2021-06-18.

Complete Streets Policy Adoption 2013

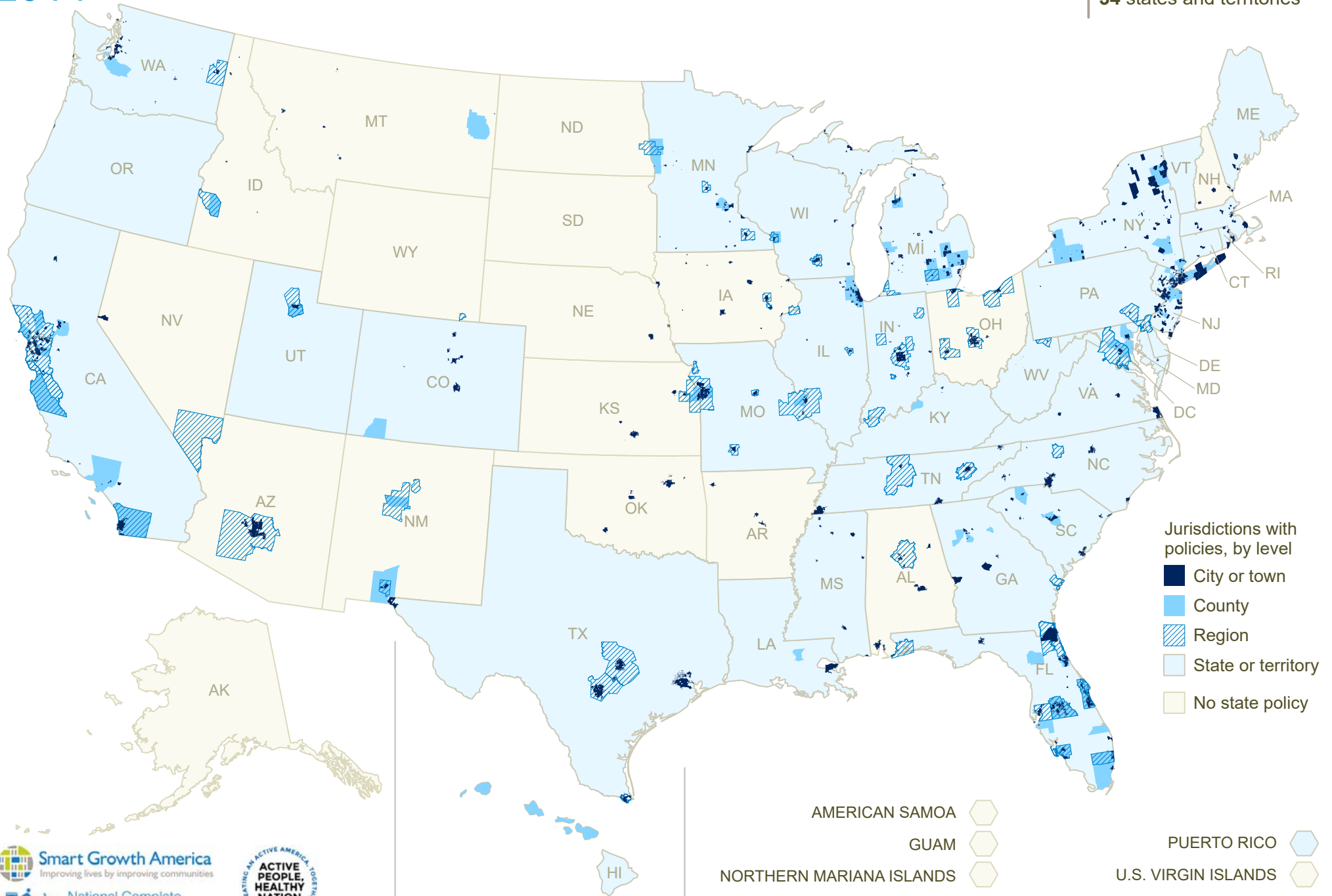
763 jurisdictions with policies
613 cities and towns
63 counties
55 regions
32 states and territories



Data source: Complete Streets Policy Inventory, as of 2021-06-18.

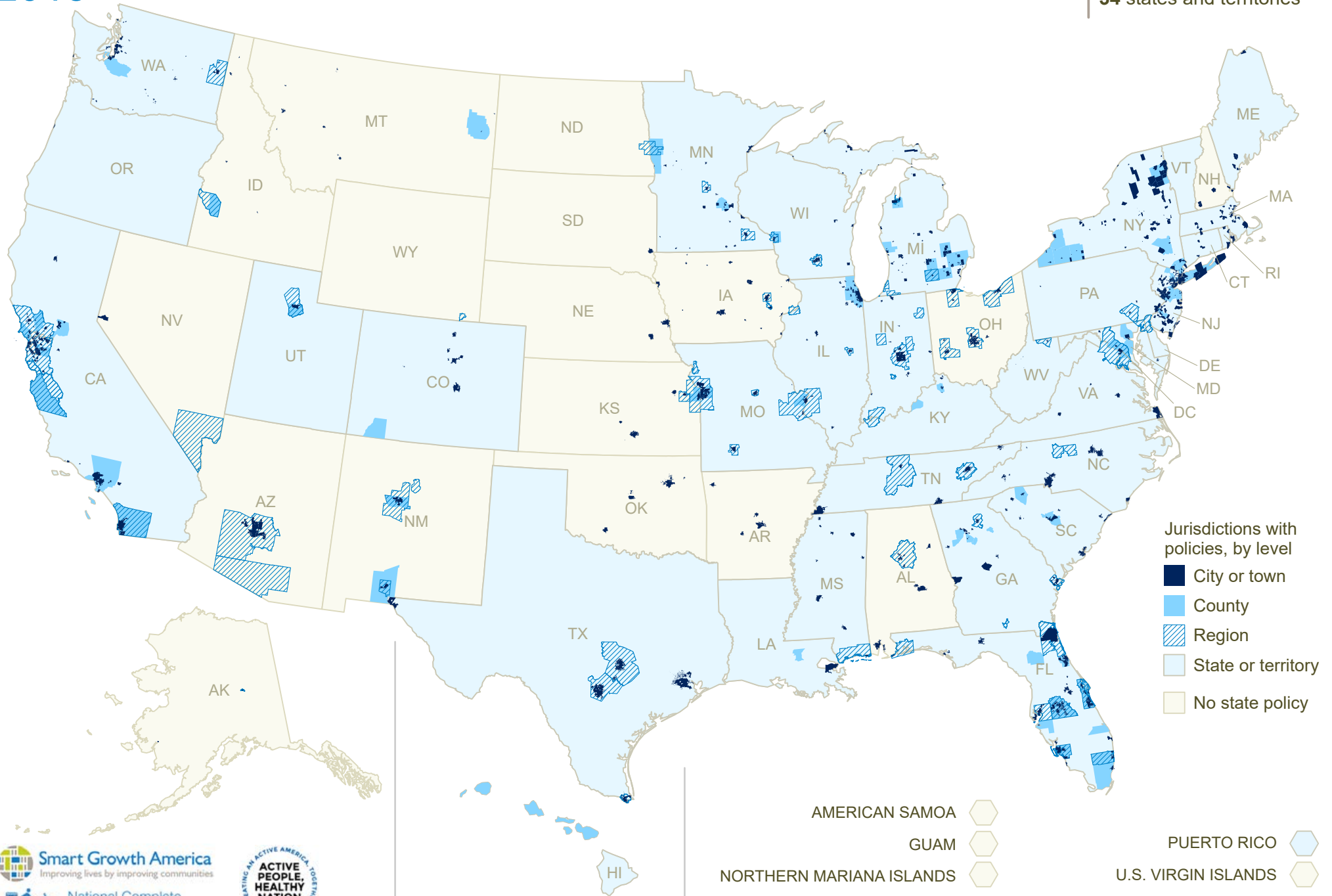
Complete Streets Policy Adoption 2014

894 jurisdictions with policies
726 cities and towns
73 counties
61 regions
34 states and territories



Complete Streets Policy Adoption 2015

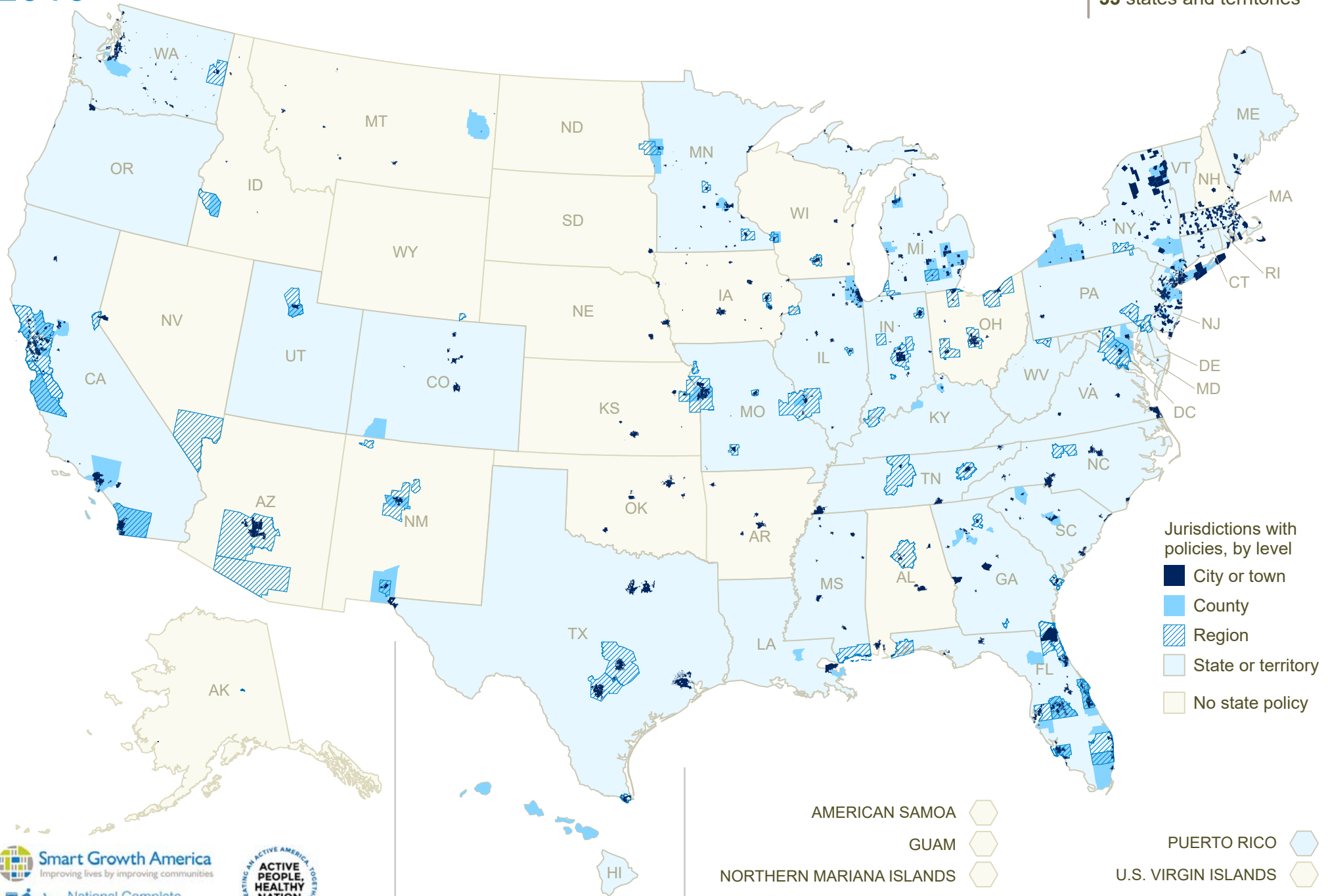
1,007 jurisdictions with policies
829 cities and towns
77 counties
67 regions
34 states and territories



Data source: Complete Streets Policy Inventory, as of 2021-06-18.

Complete Streets Policy Adoption 2016

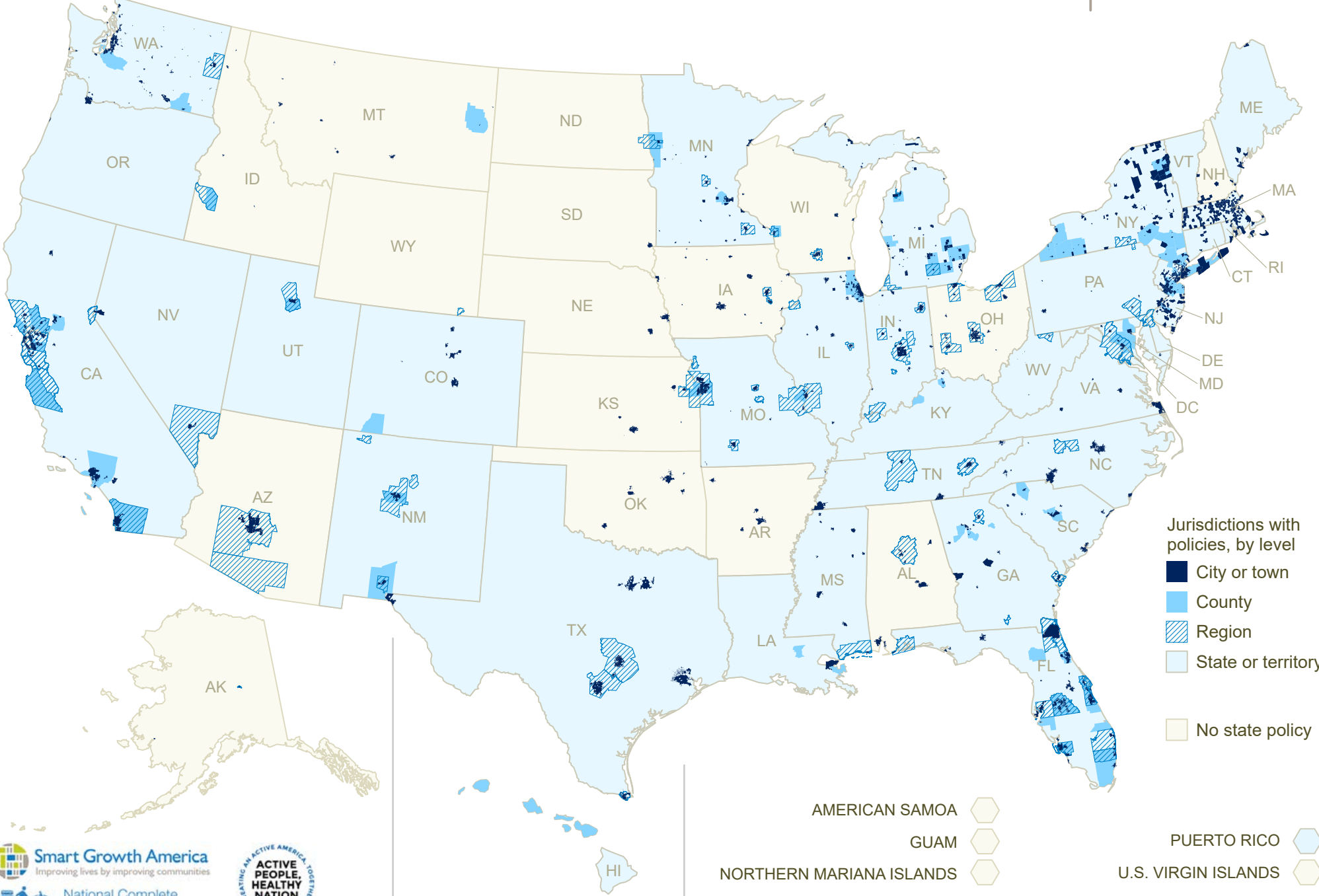
1,230 jurisdictions with policies
1,043 cities and towns
83 counties
71 regions
33 states and territories



Data source: Complete Streets Policy Inventory, as of 2021-06-18.

Complete Streets Policy Adoption 2017

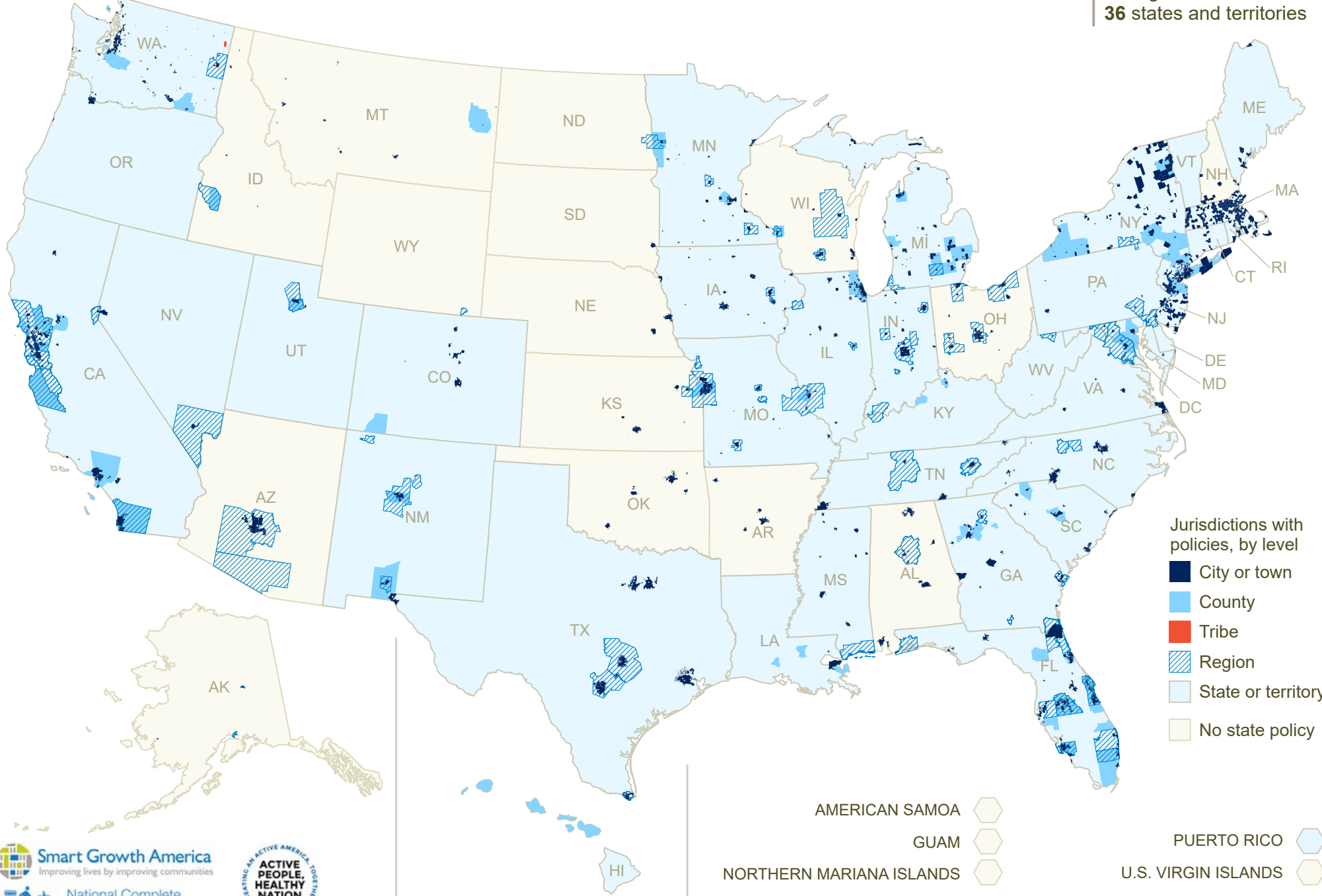
1,344 jurisdictions with policies
1,150 cities and towns
86 counties
73 regions
35 states and territories



Data source: Complete Streets Policy Inventory, as of 2021-06-18.

Complete Streets Policy Adoption 2018

1,444 jurisdictions with policies
1,242 cities and towns
89 counties
1 tribe
76 regions
36 states and territories

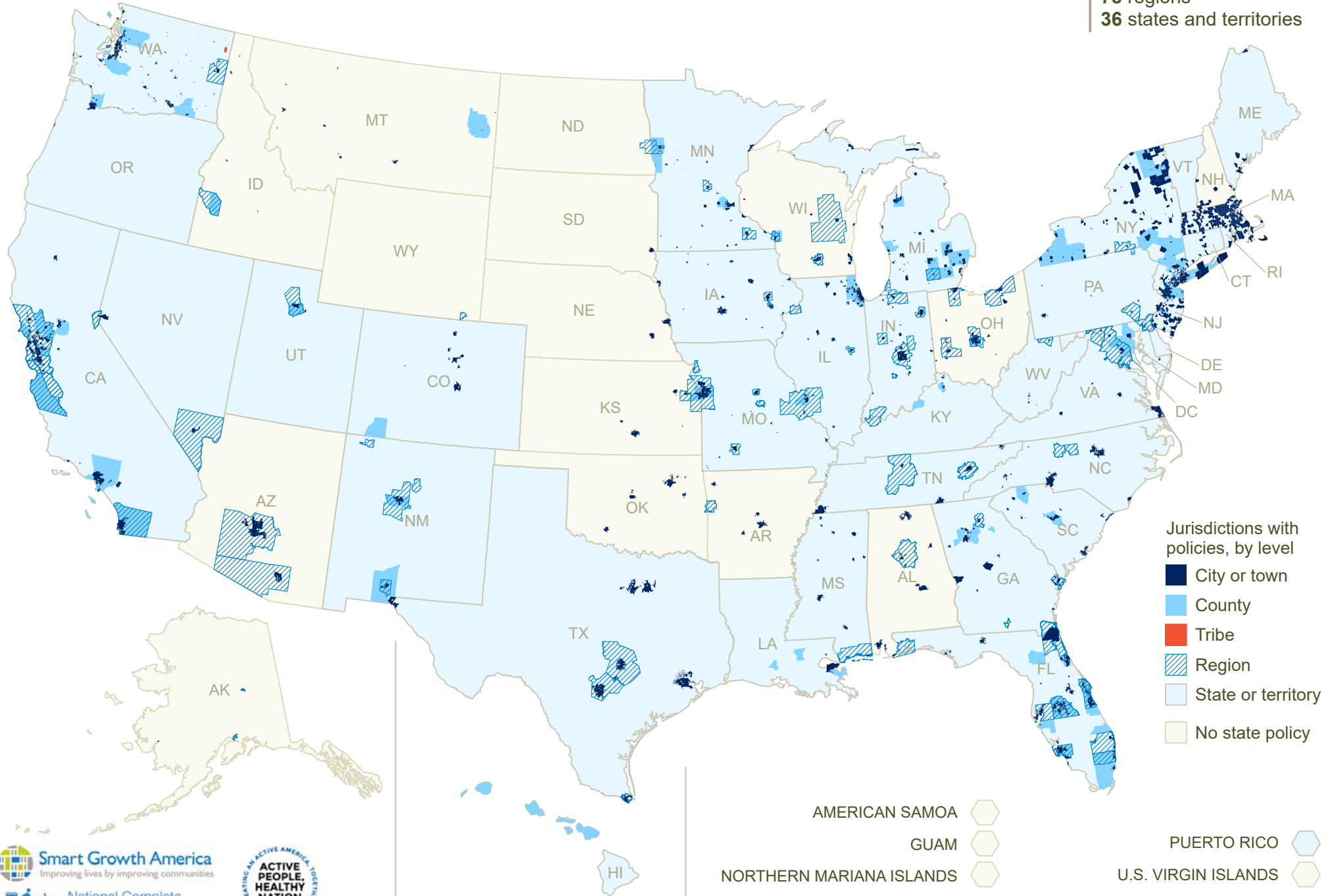


Data source: Complete Streets Policy Inventory, as of 2021-06-18.

Complete Streets Policy Adoption 2019

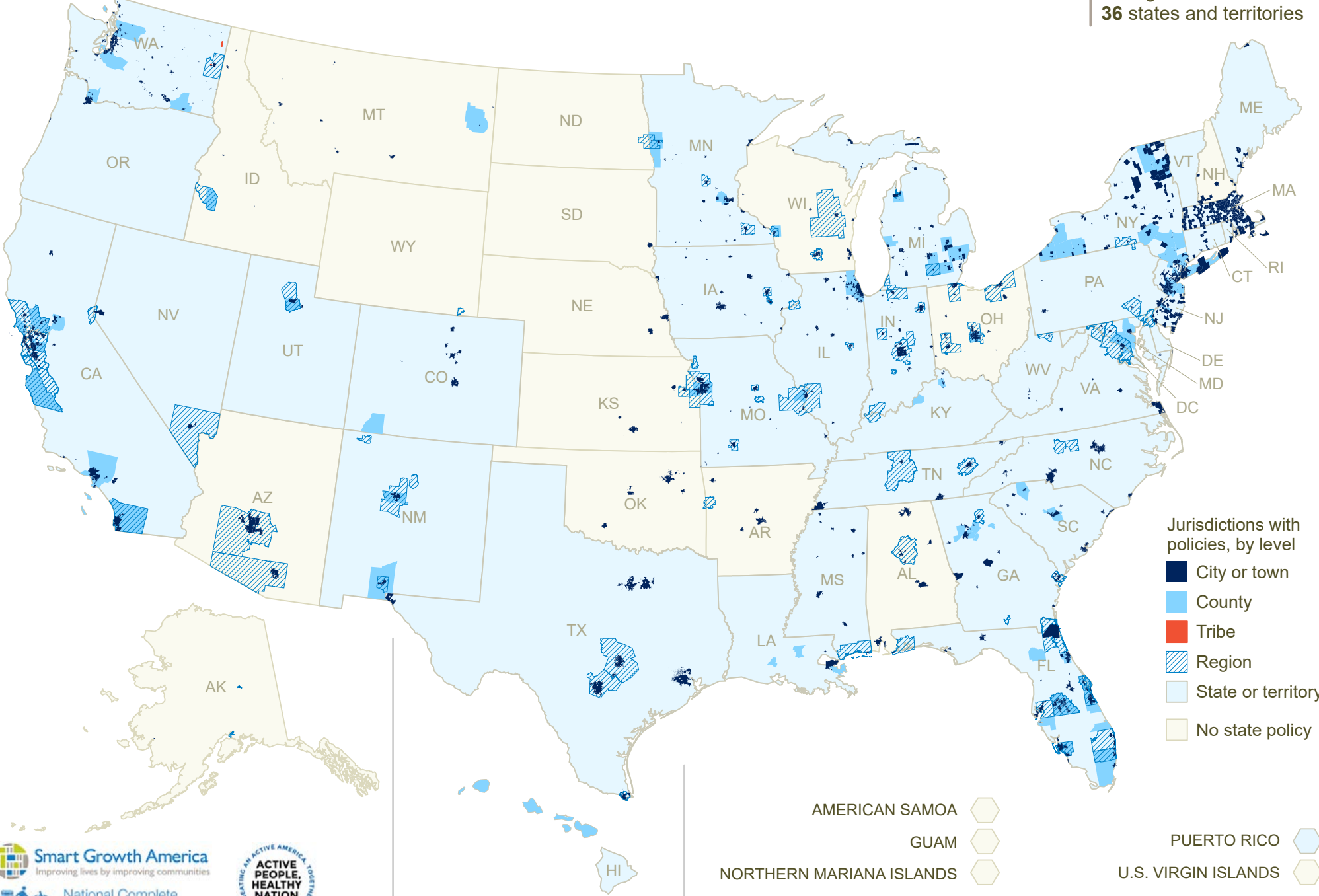
1,501 jurisdictions with policies

- 1,293** cities and towns
- 93** counties
- 1** tribe
- 78** regions
- 36** states and territories



Complete Streets Policy Adoption 2020

1,520 jurisdictions with policies
1,312 cities and towns
93 counties
1 tribe
78 regions
36 states and territories



Data source: Complete Streets Policy Inventory, as of 2021-06-18.