

# Public Notice

**U.S. Army Corps  
of Engineers**  
Pittsburgh District

In Reply Refer to  
Notice No. below

US Army Corps of Engineers, Pittsburgh District  
1000 Liberty Avenue  
Pittsburgh, PA 15222-4186

Application No. 2015-1004

Date: July 29, 2015

Notice No. 15-37

Closing Date: September 4, 2015

1. TO ALL WHOM IT MAY CONCERN: The following application has been submitted for a Department of the Army Permit under the provisions of section 10 of the Rivers and Harbors Act of 1899.
2. APPLICANT: J. Robert Gwynne  
Greer Industries, Inc.  
8477 Veterans Memorial Highway  
Masontown, West Virginia 26542
3. LOCATION: Monongahela River, right bank, mile 100.3 in Morgantown, Monongalia County, West Virginia (39.64137/-79.96518)
4. PURPOSE AND DESCRIPTION OF WORK: The applicant proposes to renew and revise a maintenance dredging permit for a 10 year period. The proposed dredging area will begin at the Greer Limestone Company's upriver loading conveyor cell and extends downriver 600' and 70' into the channel to a bottom elevation of 781' mean sea level. For each event, 5,300 cubic yards of river bottom will be dredged and disposed of in an upland area. Drawings of the proposed dock are attached to this notice.
5. IMPACT ON NATURAL RESOURCES: The District Engineer has consulted the most recently available information and has determined that the project may affect, but is not likely to adversely affect endangered species or threatened species, or result in destruction or adverse modification of habitat of such species which has been determined to be critical. This Public Notice serves as a request to the U.S. Fish and Wildlife Service for any additional information they may have on whether any listed or proposed to be listed endangered or threatened species may be present in the area which would be affected by the activity, pursuant to Section 7(c) of the Endangered Species Act of 1972 (as amended). If the U.S. Fish and Wildlife Service concurs with the may affect, not likely to adversely affect determination please respond with written concurrence.
6. IMPACT ON CULTURAL RESOURCES: The National Register of Historic Places has been consulted, and it has been determined that there are no properties currently listed on the register which would be directly affected by the proposed work. If we are made aware, as a result of comments received in response to this notice, or by other means, of specific

archeological, scientific, pre-historical, or historical sites or structures which might be affected by the proposed work, the District Engineer will immediately take the appropriate action necessary pursuant to the National Historic Preservation Act of 1966 - Public Law 89-665 as amended (including Public Law 96-515).

7. PUBLIC INVOLVEMENT: Any person may request, in writing, within the comment period specified in the paragraph below entitled "RESPONSES," that a public hearing be held to consider this application. The requests for public hearing shall state, with particularity, the reasons for holding a public hearing.

8. EVALUATION: Interested parties are invited to state any objections they may have to the proposed work. The decision whether to issue a permit will be based on an evaluation of the probable impact including cumulative impacts of the proposed activity on the public interest. That decision will reflect the national concern for both protection and utilization of important resources. The benefit which reasonably may be expected to accrue from the proposals must be balanced against its reasonably foreseeable detriments. All factors which may be relevant to the proposal will be considered including the cumulative effects thereof; among those are conservation, economics, aesthetics, general environmental concerns, wetlands, historic properties, fish and wildlife values, flood hazards, flood plain values, land use, navigation, shoreline erosion and accretion, recreation, water supply and conservation, water quality, energy needs, safety, food and fiber production, mineral needs, considerations of property ownership and, in general, the needs and welfare of the people. The Corps of Engineers is soliciting comments from the public; Federal, state, and local agencies and officials; Indian Tribes; and other interested parties in order to consider and evaluate the impacts of this proposed activity. Any comments received will be considered by the Corps of Engineers to determine whether to issue, modify, condition or deny a permit for this proposal. To make this decision, comments are used to assess impacts on endangered species, historic properties, water quality, general environmental effects, and the other public interest factors listed above. Comments are used in the preparation of an Environmental Assessment and/or an Environmental Impact Statement pursuant to the National Environmental Policy Act. Comments are also used to determine the overall public interest of the proposed activity.

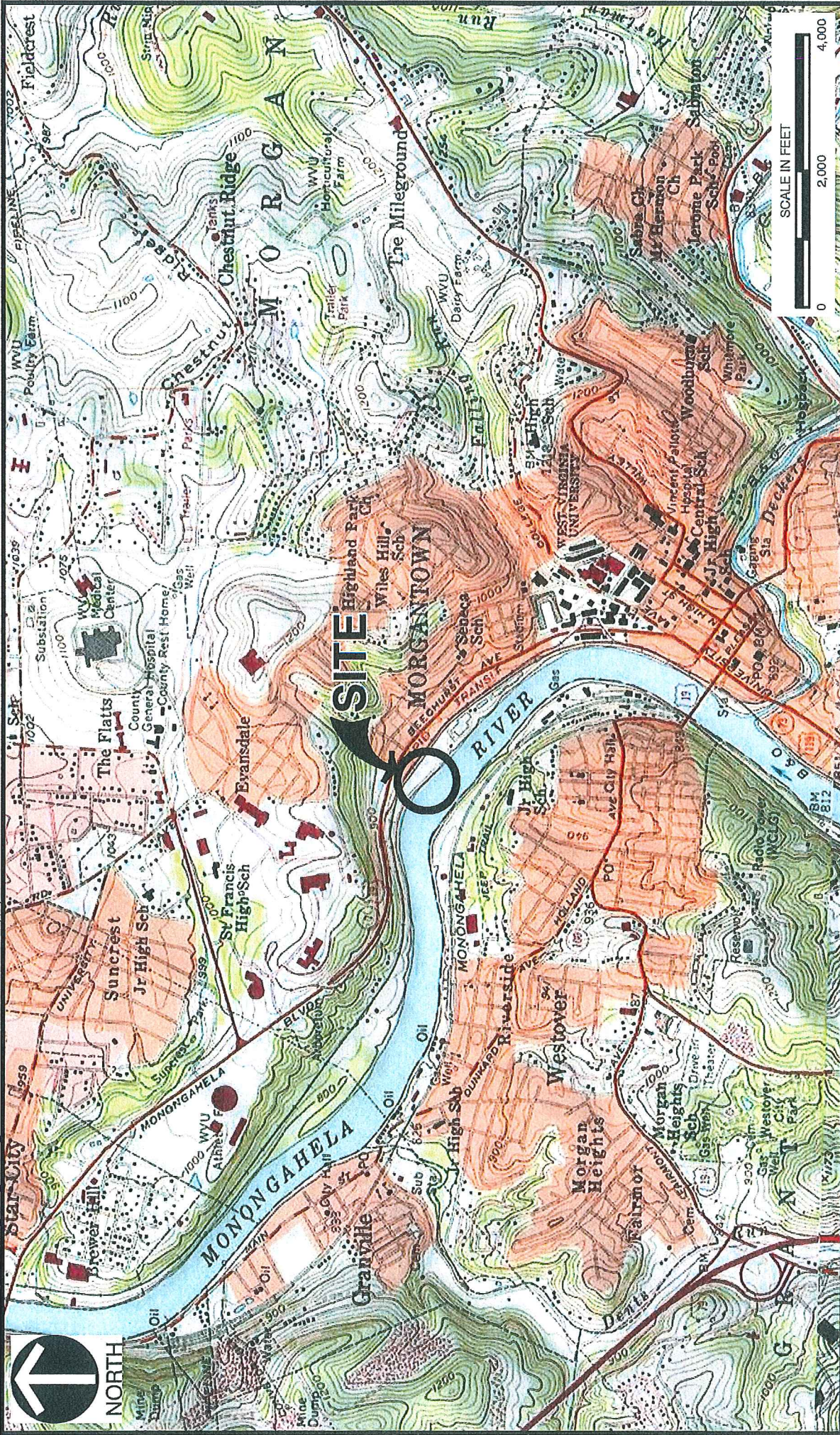
9. RESPONSES: A permit will be granted unless its issuance is found to be contrary to the public interest. Written statements concerning the proposed activity should be received in this office on or before the closing date of this Public Notice in order to become a part of the record and to be considered in the final determination. Any objections which are received during this period may be forwarded to the applicant for possible resolution before the determination is made whether to issue or deny the requested DA Permit. All responses to this notice should be directed to the Regulatory Branch, attn Matthew Gilbert at the above address, by telephoning (412) 395-7189, or by e-mail at [matthew.c.gilbert@usace.army.mil](mailto:matthew.c.gilbert@usace.army.mil). Please refer to CELRP-OP-F 2015-1004 in all responses.

FOR THE DISTRICT ENGINEER:

//SIGNED//

Scott A. Hans  
Chief, Regulatory Branch





**GREER INDUSTRIES, INC.**  
**GREER LIMESTONE COMPANY DOCK**  
**MONONGAHELA RIVER, M.P. 100.3**  
**MONONGALIA COUNTY, WEST VIRGINIA**

**SITE LOCATION MAP**

APPROVED BY: *Jmf* **FIGURE NO: 1**

PROJECT NO: 132-708

**C&E**

**Civil & Environmental Consultants, Inc.**  
 333 Baldwin Road - Pittsburgh, PA 15205-9072  
 412-429-2824 • 800-365-2824  
 www.cecinc.com

DRAWN BY: CLC CHECKED BY: SMF

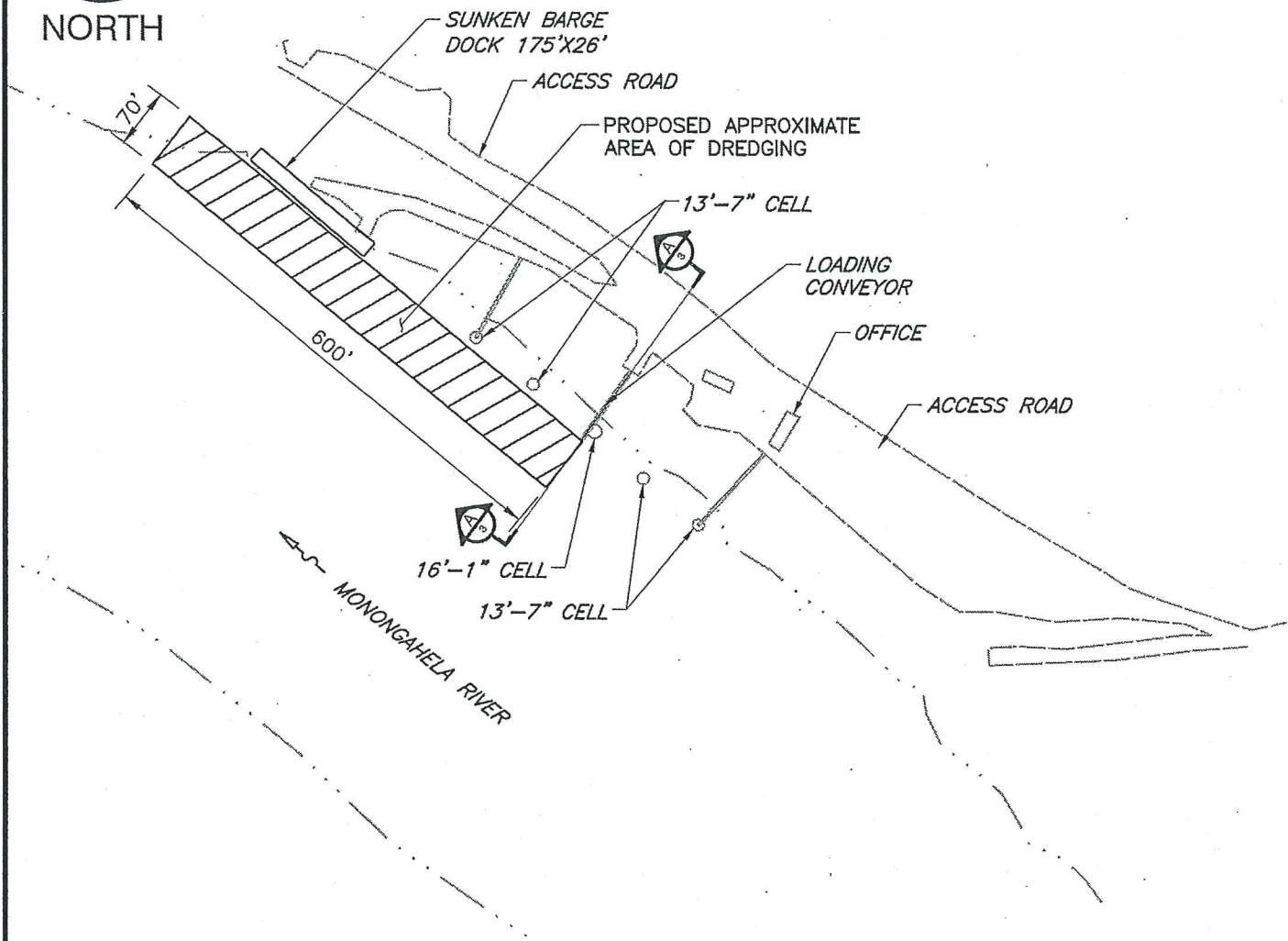
DATE: 12/3/2013 SCALE: 1" = 2,000'

**REFERENCE**  
 USGS TOPOGRAPHIC MAP/ARCGIS MAP SERVICE:  
 HTTP://GOTO.ARCGISONLINE.COM/MAPS/JSA\_  
 TOPO\_MAPS, ACCESSED 12/3/2013





NORTH



**PLAN**

SCALE IN FEET



\*HAND SIGNATURE ON FILE



**Civil & Environmental Consultants, Inc.**

333 Baldwin Road · Pittsburgh, PA 15205  
412-429-2324 · 800-365-2324  
www.cecinc.com

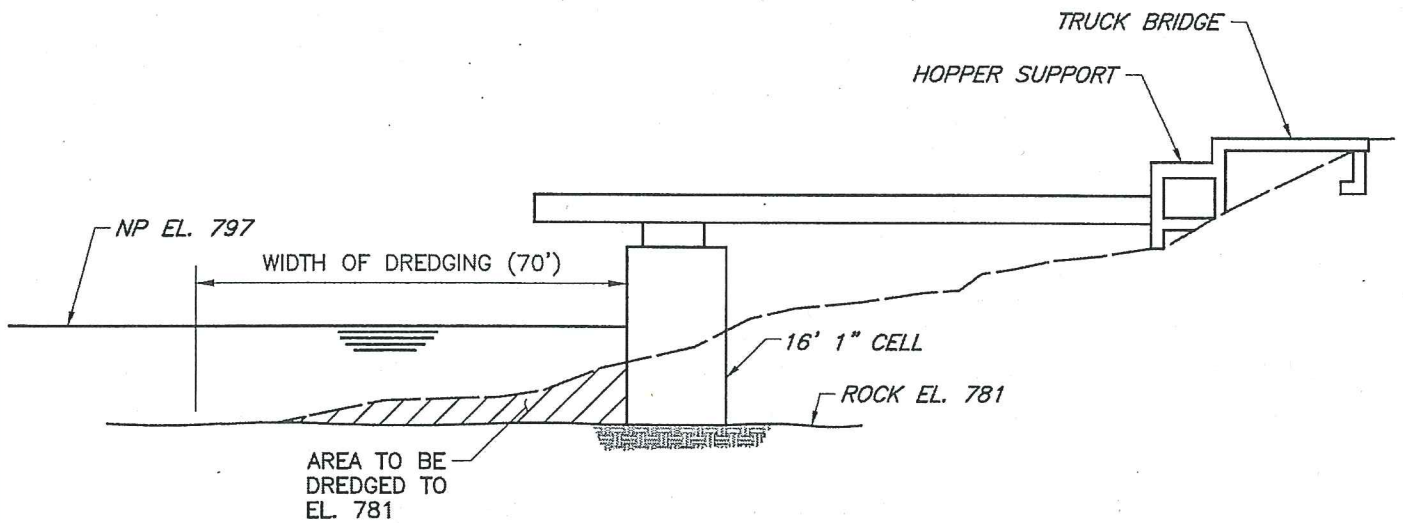
GREER INDUSTRIES, INC.  
GREER LIMESTONE COMPANY DOCK  
MONONGAHELA RIVER, M.P. 100.3  
MONONGALIA COUNTY, WEST VIRGINIA

PLAN VIEW MAP

DRAWN BY:	RJB	CHECKED BY:	SMF	APPROVED BY:	JMP*	FIGURE NO.:
DATE:	7/1/2015	DWG SCALE:	1"=200'	PROJECT NO.:	151-369	<b>2</b>

P:\2015\151-369\CADD\DWG\EN01\151369-EN01-FIGURE 1-SITE LAYOUT.dwg[2] LS:(7/13/2015 - rholland) - LP: 7/13/2015 12:23 PM

P:\2015\151-369\CADD\DWG\EN01\151369-EN01-FIGURE 1-SITE LAYOUT.dwg LS:(7/13/2015 - rbollana) - LP: 7/13/2015 12:23 PM



**TYPICAL CROSS-SECTION A-A**

SCALE IN FEET



\*HAND SIGNATURE ON FILE



**Civil & Environmental Consultants, Inc.**

333 Baldwin Road · Pittsburgh, PA 15205  
 412-429-2324 · 800-365-2324  
 www.cecinc.com

GREER INDUSTRIES, INC.  
 GREER LIMESTONE COMPANY DOCK  
 MONONGAHELA RIVER, M.P. 100.3  
 MONONGALIA COUNTY, WEST VIRGINIA

TYPICAL CROSS-SECTION A-A

DRAWN BY:	RJB	CHECKED BY:	SMF	APPROVED BY:	JMP*	FIGURE NO.:	<b>3</b>
DATE:	7/1/2015	DWG SCALE:	1" = 200'	PROJECT NO.:	151-369		