



Public Notice

**U.S. Army Corps
of Engineers**
Pittsburgh District

In Reply Refer to
Notice No. below

US Army Corps of Engineers, Pittsburgh District
1000 Liberty Avenue
Pittsburgh, PA 15222-4186

Application No. **CELRP-RG-S 2021-00518** Date: **26 May 2022**

Notice No. 22-33

Closing Date: 25 June 2022

1. **TO ALL WHOM IT MAY CONCERN:** The following application has been submitted for a Department of the Army Permit under the provisions of Section 404 of the Clean Water Act.

2. **APPLICANT:** Menards, Inc.
5101 Menard Drive
Eau Claire, WI 54703

3. **LOCATION:**
City/State: Washington, Pennsylvania
County: Washington
Waterway: UNTs to Chartiers Creek
Lat/Long: 40.193599, -80.222636

4. **PURPOSE AND DESCRIPTION OF WORK:** Project activities include the construction of an approximately 209,000 sq. ft. commercial facility, outdoor lumber yard, a drive-through lumber warehouse, parking areas, roads, stormwater facilities, and associated utilities. Project would result in temporary impacts to 8 linear feet of waterway and permanent impact of 773 linear feet of waterway and 0.782 acre of wetlands within UNTs to Chartiers Creek.

5. **ENCROACHMENT PERMIT:** The applicant may be required to obtain a Water Obstruction and Encroachment Permit which includes 401 Water Quality Certification from the:

*Pennsylvania Department of Environmental Protection
Southwest Regional Office
Waterways and Wetlands Section
400 Waterfront Drive
Pittsburgh, PA 15222-4745*

Telephone: 412-442-4000

6. **IMPACT ON NATURAL RESOURCES:** The District Engineer has consulted the most recently available information and has determined that the project will have no effect on endangered species or threatened species, or result in destruction or adverse modification of habitat of such species which has been determined to be critical. While

concurrence with this determination is not required, this Public Notice serves as a request to the U.S. Fish and Wildlife Service for any additional information they may have on whether any listed or proposed to be listed endangered or threatened species may be present in the area which would be affected by the activity, pursuant to Section 7(c) of the Endangered Species Act of 1972 (as amended).

7. IMPACT ON CULTURAL RESOURCES: The National Register of Historic Places has been consulted, and it has been determined that there are no properties currently listed on the register which would be directly affected by the proposed work. If we are made aware, as a result of comments received in response to this notice, or by other means, of specific archeological, scientific, prehistorical, or historical sites or structures which might be affected by the proposed work, the District Engineer will immediately take the appropriate action necessary pursuant to the National Historic Preservation Act of 1966 - Public Law 89-665 as amended (including Public Law 96-515).

8. PUBLIC INVOLVEMENT: Any person may request, in writing, within the comment period specified in the paragraph below entitled "RESPONSES," that a public hearing be held to consider this application. The requests for public hearing shall state, with particularity, the reasons for holding a public hearing.

9. EVALUATION: Interested parties are invited to state any objections they may have to the proposed work. The decision whether to issue a permit will be based on an evaluation of the probable impact including cumulative impacts of the proposed activity on the public interest. That decision will reflect the national concern for both protection and utilization of important resources. The benefit which reasonably may be expected to accrue from the proposals must be balanced against its reasonably foreseeable detriments. All factors which may be relevant to the proposal will be considered including the cumulative effects thereof; among those are conservation, economics, aesthetics, general environmental concerns, wetlands, historic properties, fish and wildlife values, flood hazards, flood plain values, land use, navigation, shoreline erosion and accretion, recreation, water supply and conservation, water quality, energy needs, safety, food and fiber production, mineral needs, considerations of property ownership and, in general, the needs and welfare of the people.

The Corps of Engineers is soliciting comments from the public; Federal, state, and local agencies and officials; Indian Tribes; and other interested parties in order to consider and evaluate the impacts of this proposed activity. Any comments received will be considered by the Corps of Engineers to determine whether to issue, modify, condition or deny a permit for this proposal. To make this decision, comments are used to assess impacts on endangered species, historic properties, water quality, general environmental effects, and the other public interest factors listed above. Comments are used in the preparation of an Environmental Assessment and/or an Environmental Impact Statement pursuant to the National Environmental Policy Act. Comments are also used to determine the overall public interest of the proposed activity. The

evaluation of the impact of the activity on the public interest will include application of the guidelines promulgated by the Administrator, Environmental Protection Agency, under the authority of Section 404(b) of the Clean Water Act (40 CFR Part 230).

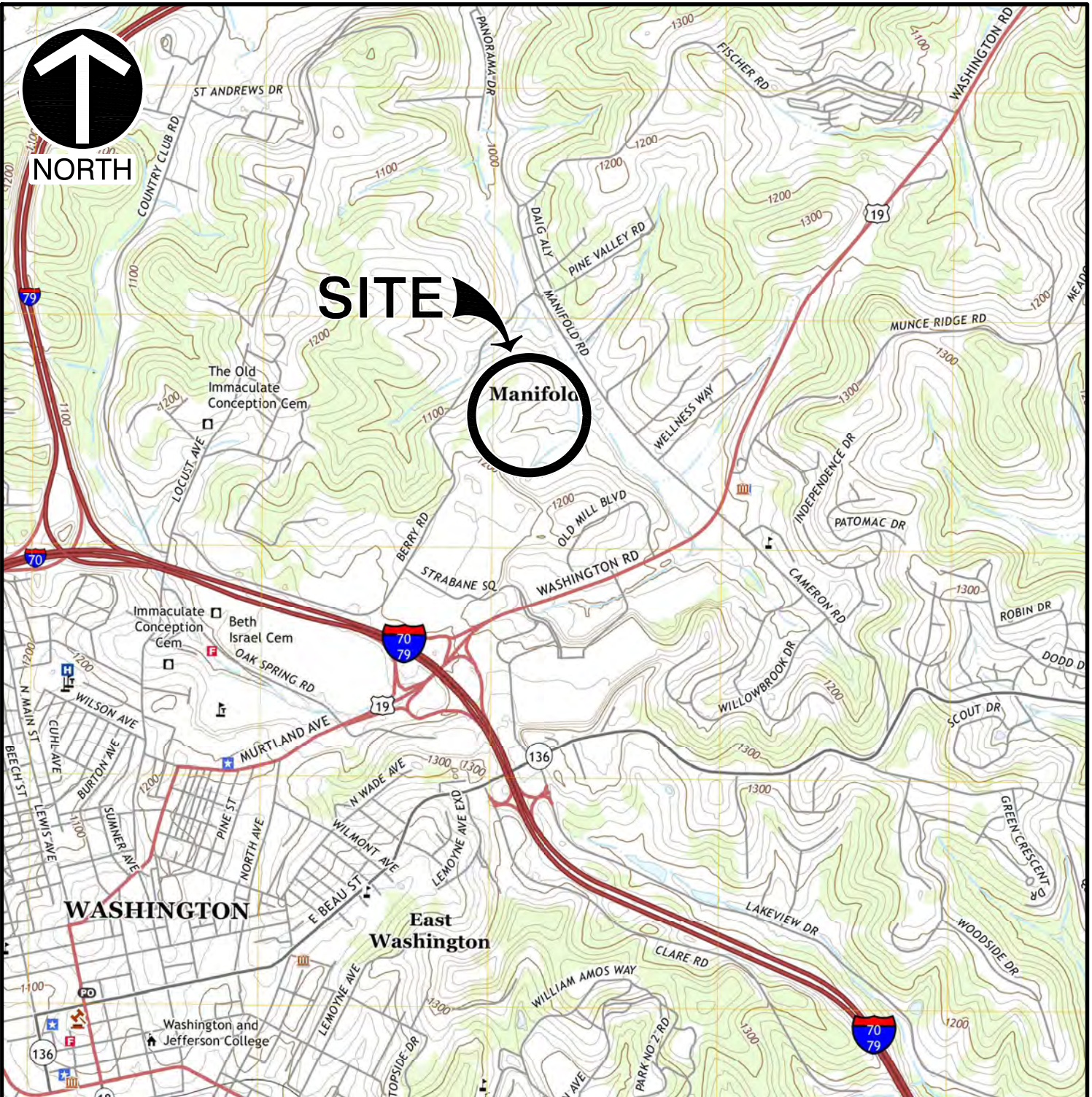
10. **RESPONSES:** A permit will be granted unless its issuance is found to be contrary to the public interest. Written statements concerning the proposed activity should be received in this office on or before the closing date of this Public Notice in order to become a part of the record and to be considered in the final determination. Any objections which are received during this period may be forwarded to the applicant for possible resolution before the determination is made whether to issue or deny the requested DA Permit. All responses to this notice should be directed to the Regulatory Division, attn. Jeremy Roberts at the above address, by telephoning (412) 395-7181, or by e-mail at Jeremy.N.Roberts@usace.army.mil. Please refer to CELRP-RG-S 2021-00518 in all responses.



Jon T. Coleman
Chief, South Branch
Regulatory Division



SITE
Manifolo



REFERENCE

WASHINGTON EAST USGS QUADRANGLE, PENNSYLVANIA -
WASHINGTON COUNTY, 7.5 MINUTE SERIES, 2019



Civil & Environmental Consultants, Inc.

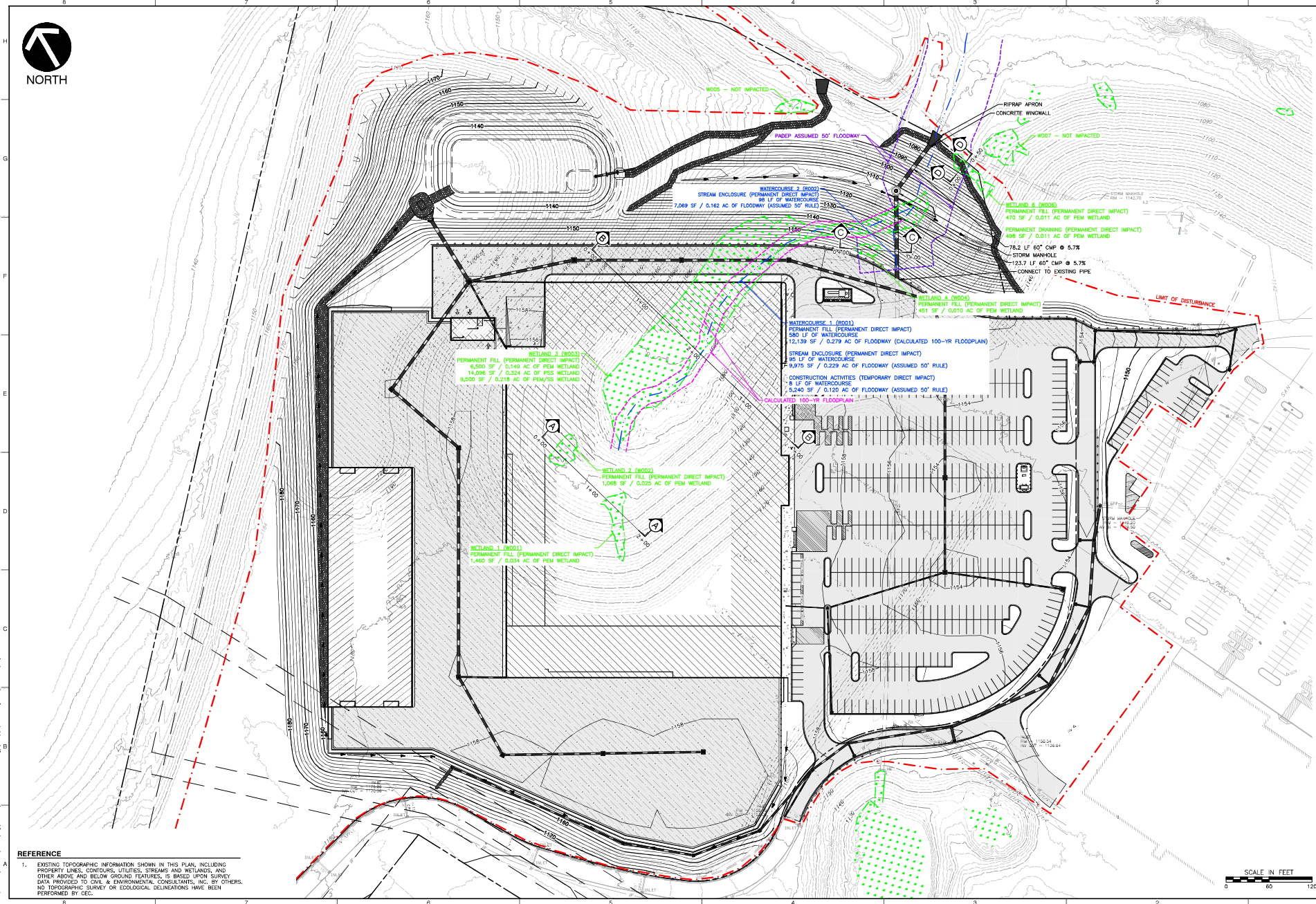
120 Genesis Boulevard · Bridgeport, WV 26330
Ph: 304.933.3119 · Fax: 304.933.3327
www.cecinc.com

MENARD, INC.
WASHINGTON MENARDS
WASHINGTON COUNTY, PENNSYLVANIA

PROJECT LOCATION MAP


DRAWN BY:	LAG	CHECKED BY:	JET	APPROVED BY:	JET	FIGURE NO.:	1
DATE:	DECEMBER 2021	DWG SCALE:	1" = 2000'	PROJECT NO.:	313-758		

P:\310-000\313-758-CADD\DWG\EXHIBITS\313758-LOCATION MAP.dwg | LS:(11/22/2021 - Igardner) -- LP: 12/8/2021 3:14 PM



REFERENCE

- EXISTING TOPOGRAPHIC INFORMATION SHOWN IN THIS PLAN, INCLUDING PROPERTY LINES, CONTOURS, UTILITIES, STREAMS AND WETLANDS, AND OTHER ABOVE AND BELOW GROUND FEATURES, IS BASED UPON SURVEY DATA PROVIDED TO CIVIL & ENVIRONMENTAL CONSULTANTS, INC. BY OTHERS. NO TOPOGRAPHIC SURVEY OR ECOLOGICAL DELINEATIONS HAVE BEEN PERFORMED BY CEC.



NO.	DATE	REVISION RECORD DESCRIPTION

CEC
Civil & Environmental Consultants, Inc.
 120 Genesee Boulevard - Bridgeport, WV 26330
 Ph: 304.933.3119 - 855.486.9539 - Fax: 304.933.3327
 www.cecinc.com

MENARDS
 SOUTH STRABANE TOWNSHIP
 WASHINGTON COUNTY
 WASHINGTON, PENNSYLVANIA

IMPAIRMENTS EXHIBIT PLAN VIEW	
DATE:	LAG
FEBRUARY 2022	DRAWN BY:
DWG SCALE:	PMS
PROJECT I.D.:	3187/18
APPROVED BY:	PMS

DRAWING NO: **7.1**

A:\1700\001\17-001\DWG\IMPAIRMENTS\17-001-IMPACT\IMPACT.dwg - (saved) - 04/25/2022 10:17 AM