



Public Notice

**U.S. Army Corps
of Engineers**
Pittsburgh District

In Reply Refer to
Notice No. below

US Army Corps of Engineers, Pittsburgh District
1000 Liberty Avenue
Pittsburgh, PA 15222-4186

Application No. LRP-2020-0237

Date: March 16, 2022

Notice No. 22-23

Closing Date: April, 15 2022

1. **TO ALL WHOM IT MAY CONCERN:** The following application has been submitted for a Department of the Army Permit under the provisions of Section 404 of the Clean Water Act.
2. **APPLICANT:**
Carter-Roag Coal Company
109 Appalachian Drive
Beckley, WV 25801
3. **LOCATION:** Tributaries of Beech Run, approximately 3.5 miles east of Helvetia, Randolph County, West Virginia (38.704722, -80.123889).
4. **PURPOSE AND DESCRIPTION OF WORK:** The applicant proposes to construct the proposed Middle Area Embankment Expansion – Blue Rock Knob Refuse Facility. The proposed expansion of the embankment is necessary to accommodate future coarse and fine coal refuse produced by the Carter-Roag Coal Company Starbridge Coal Preparation Plant in two phases. The project activity will also include the construction of new sediment control structures. The applicant proposed to impact 0.620 acre of wetlands and 1,621 linear feet of streams. The applicant will purchase 356.048 stream credits and 0.061 wetland credits from an approved mitigation bank for Phase I of the project. The applicant proposed to purchase either 816.755 stream credits and 0.559 wetland credits from an approved mitigation bank or 996.442 stream credits and 1.3640 wetland credits from an approved In-Lieu Fee Provider, dependent upon credit availability, for Phase II of the project. Drawings of the proposed project are attached to this notice.
5. **WEST VIRGINIA CERTIFICATION:** This permit decision will not be made until the State of West Virginia, Division of Environmental Protection (WVDEP), issues, denies, or waives State Certification. This public notice does not serve as application to the WVDEP for certification required by Section 401 of the Clean Water Act. An individual 401 water quality certification (WQC) may be required for this proposed activity in conjunction with the Section 10 of the Rivers and Harbors Act permit and/or Section 404 of the Clean Water Act permit. The applicant must apply directly to the WVDEP for an individual 401 WQC. The WVDEP will also consider whether or not the proposed activity will comply with sections 301, 302, 303, 306, 307 of the Clean Water Act or any other appropriate State laws. Please contact the below to determine if an

individual 401 WQC is required for this proposed activity:

Robert Hudnall
WVDEP-Division of Mining and Reclamation
601-57th St. SE
Charleston, WV 25304
Email: robert.b.hudnall@wv.gov

6. IMPACT ON NATURAL RESOURCES: The District Engineer has consulted the most recently available information and has determined that the project may affect, but is not likely to adversely affect endangered species or threatened species, or result in destruction or adverse modification of habitat of such species which has been determined to be critical. This Public Notice serves as a request to the U.S. Fish and Wildlife Service for any additional information they may have on whether any listed or proposed to be listed endangered or threatened species may be present in the area which would be affected by the activity, pursuant to Section 7(c) of the Endangered Species Act of 1972 (as amended). If the U.S. Fish and Wildlife Service concurs with the may affect, not likely to adversely affect determination please respond with written concurrence.

7. IMPACT ON CULTURAL RESOURCES: The National Register of Historic Places has been consulted, and it has been determined that there are no properties currently listed on the register which would be directly affected by the proposed work. Additionally, correspondence with West Virginia Culture and History was provided for FR# 19-659-RD dated April 17, 2019 which indicates that expansion of the existing Blue Knob Refuse Disposal Area would have no adverse effect on historic properties. If we are made aware, as a result of comments received in response to this notice, or by other means, of specific archeological, scientific, prehistorical, or historical sites or structures which might be affected by the proposed work, the District Engineer will immediately take the appropriate action necessary pursuant to the National Historic Preservation Act of 1966 - Public Law 89-665 as amended (including Public Law 96-515).

8. PUBLIC INVOLVEMENT: Any person may request, in writing, within the comment period specified in the paragraph below entitled "RESPONSES," that a public hearing be held to consider this application. The requests for public hearing shall state, with particularity, the reasons for holding a public hearing.

9. EVALUATION: Interested parties are invited to state any objections they may have to the proposed work. The decision whether to issue a permit will be based on an evaluation of the probable impact including cumulative impacts of the proposed activity on the public interest. That decision will reflect the national concern for both protection and utilization of important resources. The benefit which reasonably may be expected to accrue from the proposals must be balanced against its reasonably foreseeable detriments. All factors which may be relevant to the proposal will be considered including the cumulative effects thereof; among those are conservation, economics,

CELRP-RG
Public Notice No. 22-23

aesthetics, general environmental concerns, wetlands, historic properties, fish and wildlife values, flood hazards, flood plain values, land use, navigation, shoreline erosion and accretion, recreation, water supply and conservation, water quality, energy needs, safety, food and fiber production, mineral needs, considerations of property ownership and, in general, the needs and welfare of the people.

The Corps of Engineers is soliciting comments from the public; Federal, state, and local agencies and officials; Indian Tribes; and other interested parties in order to consider and evaluate the impacts of this proposed activity. Any comments received will be considered by the Corps of Engineers to determine whether to issue, modify, condition or deny a permit for this proposal. To make this decision, comments are used to assess impacts on endangered species, historic properties, water quality, general environmental effects, and the other public interest factors listed above. Comments are used in the preparation of an Environmental Assessment and/or an Environmental Impact Statement pursuant to the National Environmental Policy Act. Comments are also used to determine the overall public interest of the proposed activity. The evaluation of the impact of the activity on the public interest will include application of the guidelines promulgated by the Administrator, Environmental Protection Agency, under the authority of Section 404(b) of the Clean Water Act (40 CFR Part 230).

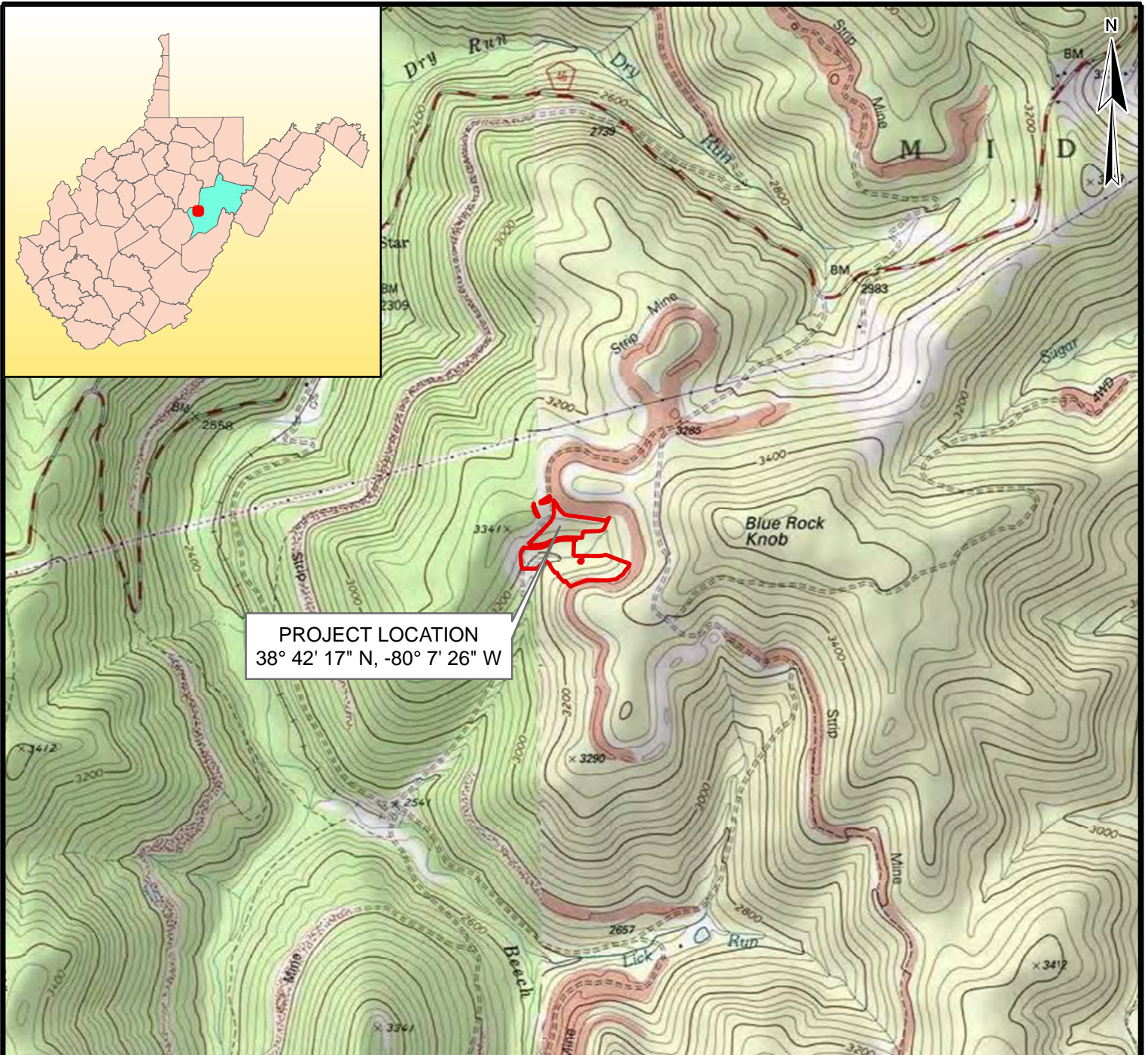
10. RESPONSES: A permit will be granted unless its issuance is found to be contrary to the public interest. Written statements concerning the proposed activity should be received in this office on or before the closing date of this Public Notice in order to become a part of the record and to be considered in the final determination, comments can be mailed to:

U.S. Army Corps of Engineers, Pittsburgh District
1000 Liberty Avenue
Pittsburgh, PA 15222-4186
Re: Public Notice CELRP-RG No. 22-23

Any objections which are received during this period may be forwarded to the applicant for possible resolution before the determination is made whether to issue or deny the requested DA Permit. Public comments may be subject to release under the Freedom of Information Act (FOIA). All responses to this notice should be directed to the Regulatory Division, attn. Cassandra P. Forsyth at the above address, by telephoning (412) 395-7208 or by e-mail at Cassandra.P.Forsyth@usace.army.mil. Please refer to CELRP-RG LRP-2020-0237 in all responses.



Jon T. Coleman
Chief, South Branch
Regulatory Division



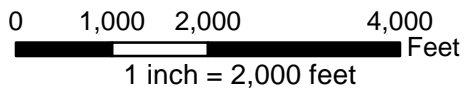
PROJECT LOCATION
 38° 42' 17" N, -80° 7' 26" W

REFERENCES

Topographic Quad was retrieved from ESRI Online Services on 4/25/2019.

Legend

IBR No. 9 - 17.62 AC.



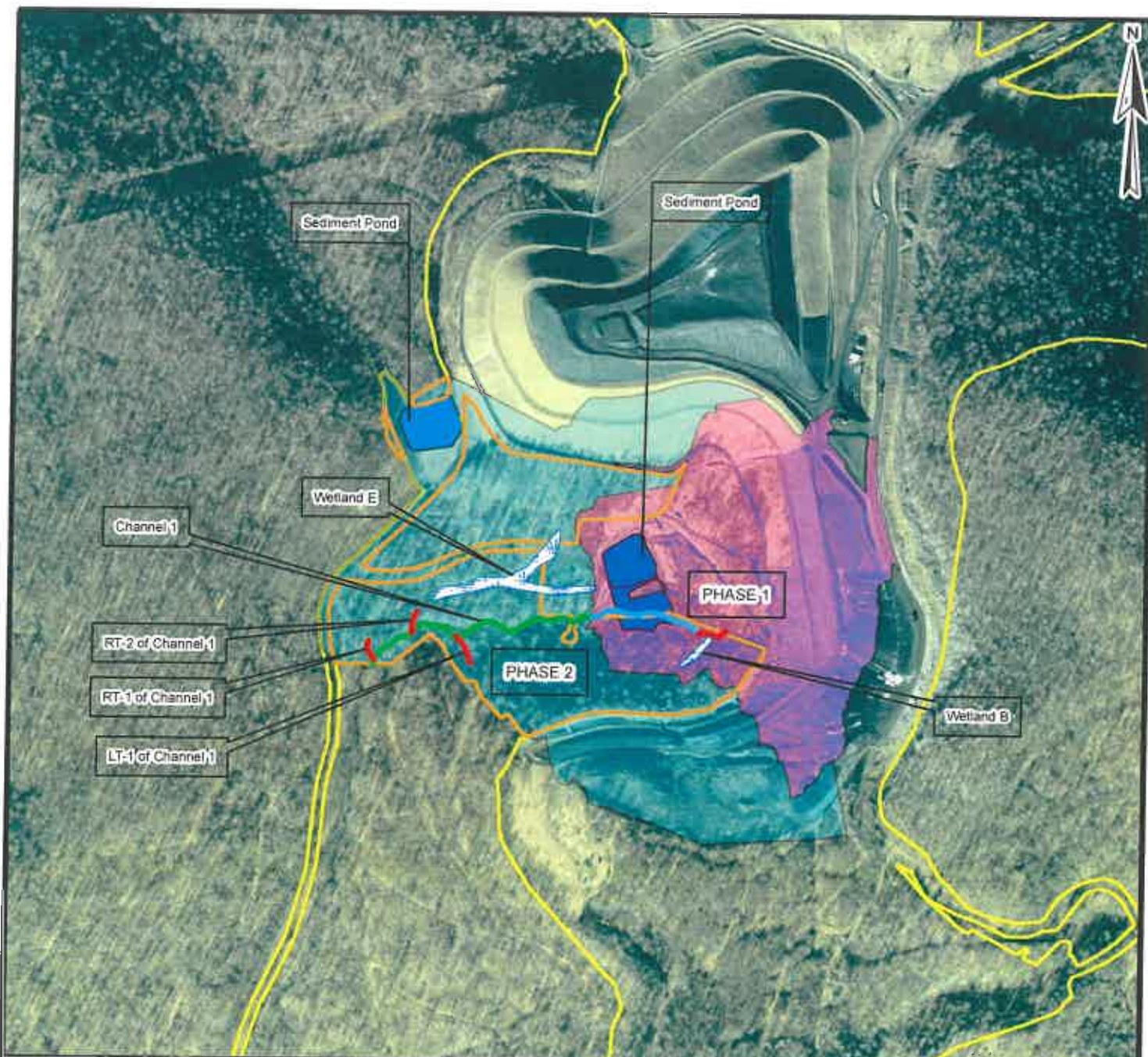
B19-001-1518

LOCATION MAP - IBR No. 9
 BLUE ROCK KNOB REFUSE FACILITY
 RANDOLPH COUNTY, WEST VIRGINIA

PREPARED FOR
 CARTER-ROAG COAL COMPANY
 BECKLEY, WEST VIRGINIA

Alliance Consulting, Inc.
Engineers · Constructors · Scientists
 124 PHILPOTT LANE
 BEAVER, WV 25813
 (304) 255-0491

DRAWN BY	NV	4/25/2019
CHECKED BY	BAH	4/25/2019
APPROVED BY	BAH	4/25/2019
DRAWING NUMBER		
B19-001-A6		



REFERENCES
 Aerial Imagery was retrieved from U.S. Department of Agriculture, National Agricultural Imagery Program (2018).

0 250 500 1,000 Feet
 1 inch = 500 feet

B19-001-1518

Legend

- PERMIT AREA O-0031-85
- ADDED IBR AREA O-0031-85
- PHASE 1
- PHASE 2
- SEDIMENT POND
- WETLANDS
- STREAM TYPE
- EPHEMERAL
- INTERMITTENT
- PERENNIAL

Alliance Consulting, Inc.
Engineers · Constructors · Scientists
 124 PHILPOTT LANE
 BEAVER, WV 25813
 (304) 255-0491

MITIGATION PHASE IMPACT MAP
 BLUE ROCK KNOB REFUSE AREA
 O-0031-85, WV0090344
 PREPARED FOR
 CARTER-ROAG COAL COMPANY
 BECKLEY, WEST VIRGINIA

DRAWN BY	RG	5/26/2020
CHECKED BY	BW	5/26/2020
APPROVED BY	BW	5/26/2020
DRAWING NUMBER		
B19-001-A10		