

**U.S. Army Corps
of Engineers**
Pittsburgh District

Public Notice

In Reply Refer to
Notice No. below

US Army Corps of Engineers, Pittsburgh District
1000 Liberty Avenue
Pittsburgh, PA 15222-4186

Application No. 2018-1584

Date: April 10, 2019

Notice No. 19-26

Closing Date: April 24, 2019

1. TO ALL WHOM IT MAY CONCERN: The following application has been submitted for a Department of the Army Permit under the provisions of Section 404 of the Clean Water Act.

2. APPLICANT: Buckeye Water District
1925 Clark Avenue
Wellsville, Ohio 43968+6

3. AGENT: Lawhon & Associates, Inc.
1441 King Avenue
Columbus, Ohio 43212

3. LOCATION: 17547 OH-45
Wellsville, Columbiana County, Ohio 43968

4. PURPOSE AND DESCRIPTION OF WORK: This Public Notice is an amendment to Public Notice 19-4 which closed on March 6, 2019. The revised project plan includes an on-site Pump Station which proposes an additional 0.048 acre of palustrine wetland impacts and 63 linear feet of impacts to an unnamed tributary to Little Yellow Creek in addition to the original plan that proposes to impact 0.668 acre of wetlands to construct an 18 million gallon raw water reservoir. Drawings of the proposed reseviior are attached to this notice.

Mitigation for unavoidable impacts to waters of the United States is proposed through the purchase of 1.4 non-forested wetland credits from an In-Lieu Fee program.

5. WATER QUALITY CERTIFICATION: A Permit will not be granted until Water Quality Certification is received or waived from:

Ohio Environmental Protection Agency (Ohio EPA)
Section 401 Coordinator
PO Box 1049
Columbus, Ohio 43266-0149
Telephone Number: 614-644-2001

6. IMPACT ON NATURAL RESOURCES: The District Engineer has consulted the most

recently available information and has determined that the project may affect, but is not likely to adversely affect endangered species or threatened species, or result in destruction or adverse modification of habitat of such species which has been determined to be critical. This Public Notice serves as a request to the U.S. Fish and Wildlife Service for any additional information they may have on whether any listed or proposed to be listed endangered or threatened species may be present in the area which would be affected by the activity, pursuant to Section 7(c) of the Endangered Species Act of 1972 (as amended). If the U.S. Fish and Wildlife Service concurs with the may affect, not likely to adversely affect determination please respond with written concurrence.

7. IMPACT ON CULTURAL RESOURCES: The National Register of Historic Places has been consulted, and it has been determined that there are no properties currently listed on the register which would be directly affected by the proposed work. If we are made aware, as a result of comments received in response to this notice, or by other means, of specific archeological, scientific, prehistorical, or historical sites or structures which might be affected by the proposed work, the District Engineer will immediately take the appropriate action necessary pursuant to the National Historic Preservation Act of 1966 - Public Law 89-665 as amended (including Public Law 96-515).

8. PUBLIC INVOLVEMENT: Any person may request, in writing, within the comment period specified in the paragraph below entitled "RESPONSES," that a public hearing be held to consider this application. The requests for public hearing shall state, with particularity, the reasons for holding a public hearing.

9. EVALUATION: Interested parties are invited to state any objections they may have to the proposed work. The decision whether to issue a permit will be based on an evaluation of the probable impact including cumulative impacts of the proposed activity on the public interest. That decision will reflect the national concern for both protection and utilization of important resources. The benefit which reasonably may be expected to accrue from the proposals must be balanced against its reasonably foreseeable detriments. All factors which may be relevant to the proposal will be considered including the cumulative effects thereof; among those are conservation, economics, aesthetics, general environmental concerns, wetlands, historic properties, fish and wildlife values, flood hazards, flood plain values, land use, navigation, shoreline erosion and accretion, recreation, water supply and conservation, water quality, energy needs, safety, food and fiber production, mineral needs, considerations of property ownership and, in general, the needs and welfare of the people. The Corps of Engineers is soliciting comments from the public; Federal, state, and local agencies and officials; Indian Tribes; and other interested parties in order to consider and evaluate the impacts of this proposed activity. Any comments received will be considered by the Corps of Engineers to determine whether to issue, modify, condition or deny a permit for this proposal. To make this decision, comments are used to assess impacts on endangered species, historic properties, water quality, general environmental effects, and the other public interest factors listed above. Comments are used in the preparation of an Environmental Assessment and/or an Environmental Impact Statement pursuant to the National Environmental Policy Act. Comments are also used to determine the

CELRP-RG
Public Notice No. 19-26

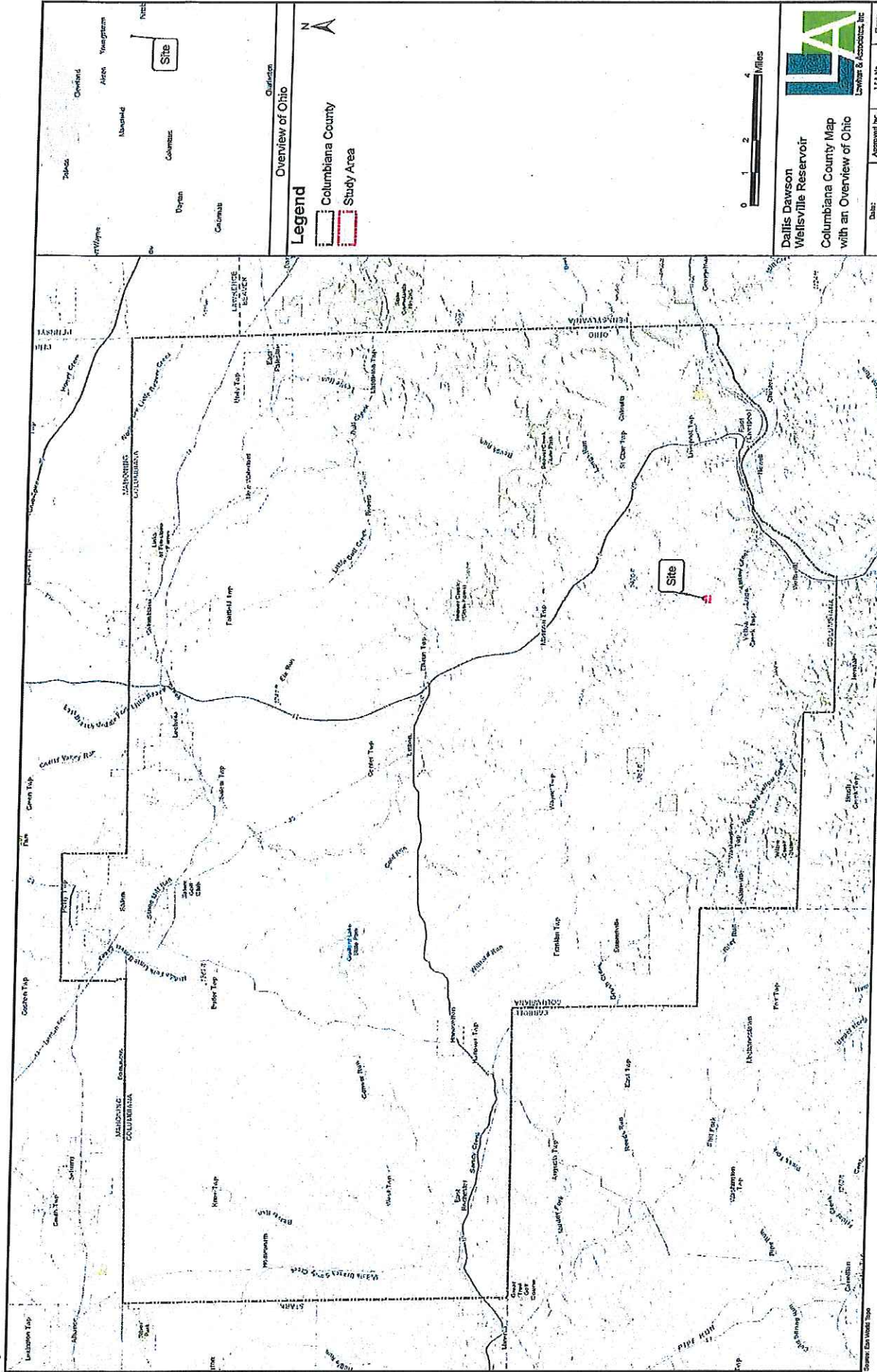
overall public interest of the proposed activity. The evaluation of the impact of the activity on the public interest will include application of the guidelines promulgated by the Administrator, Environmental Protection Agency, under the authority of Section 404(b) of the Clean Water Act (40 CFR Part 230).

10. RESPONSES: A permit will be granted unless its issuance is found to be contrary to the public interest. Written statements concerning the proposed activity should be received in this office on or before the closing date of this Public Notice in order to become a part of the record and to be considered in the final determination. Any objections which are received during this period may be forwarded to the applicant for possible resolution before the determination is made whether to issue or deny the requested DA Permit. All responses to this notice should be directed to the Regulatory Division, attn.: Michael Fodse at the above address, by telephoning (412) 395-7575, or by e-mail at Michael.M.Fodse@usace.army.mil. Please refer to CELRP-RG 2018-1584 in all responses.

FOR THE DISTRICT ENGINEER:

/signed/

Tyler Bintrim
North Section Chief, Regulatory Division



Overview of Ohio

Legend

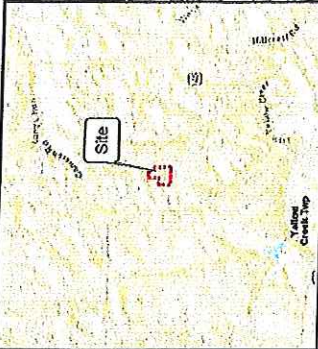
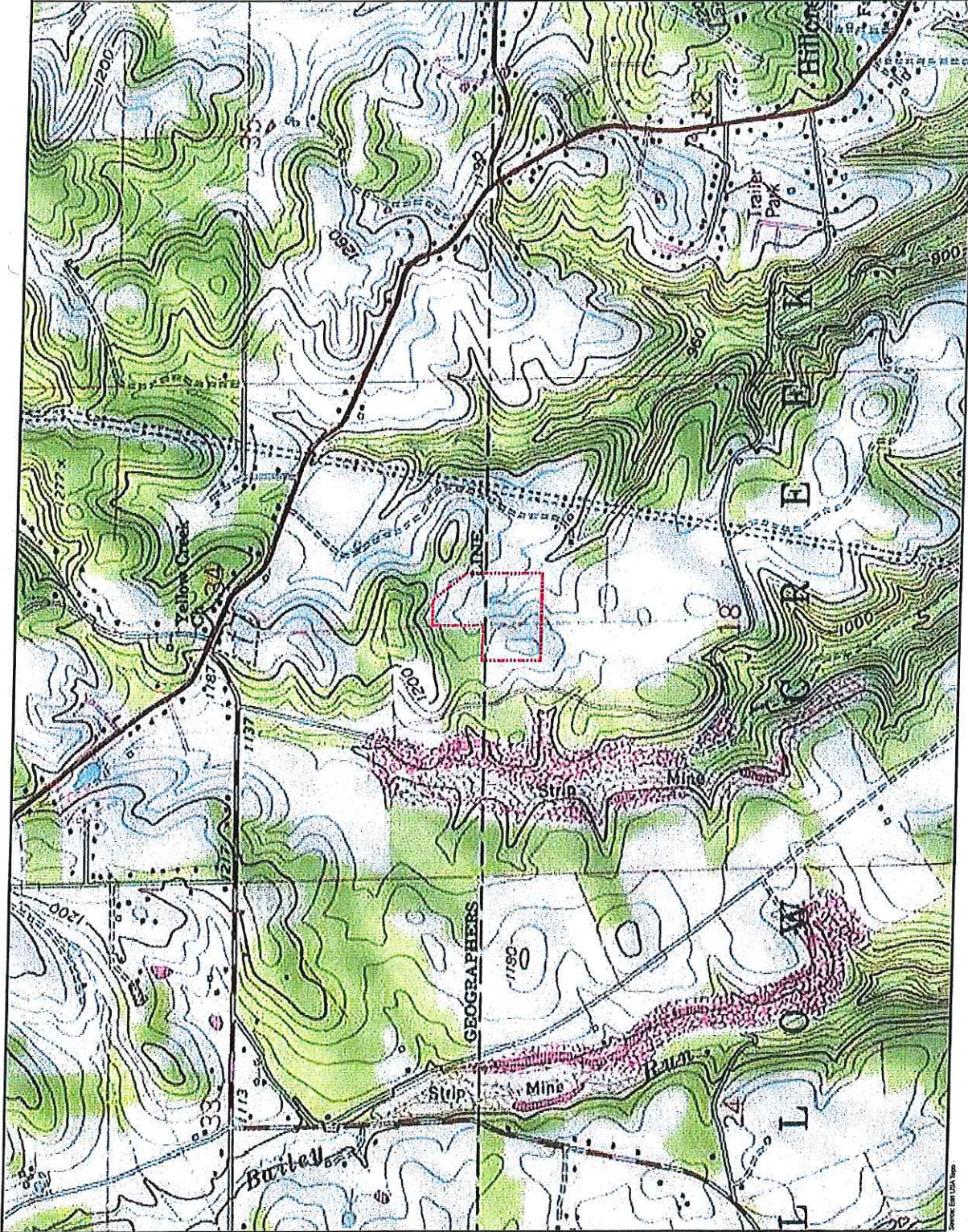
- Columbiana County
- Study Area

Dallis Dawson
Weisville Reservoir

Columbiana County Map
with an Overview of Ohio

Scale: 0 1 2 4 Miles

Date: Dec 2018
Approved by: LS
LJA No. 18-0487
LJA No. 18-0487
LJA No. 18-0487
LJA No. 18-0487



Site Location Map

Legend

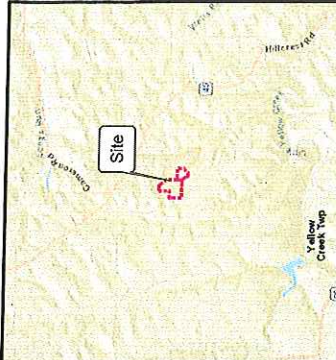
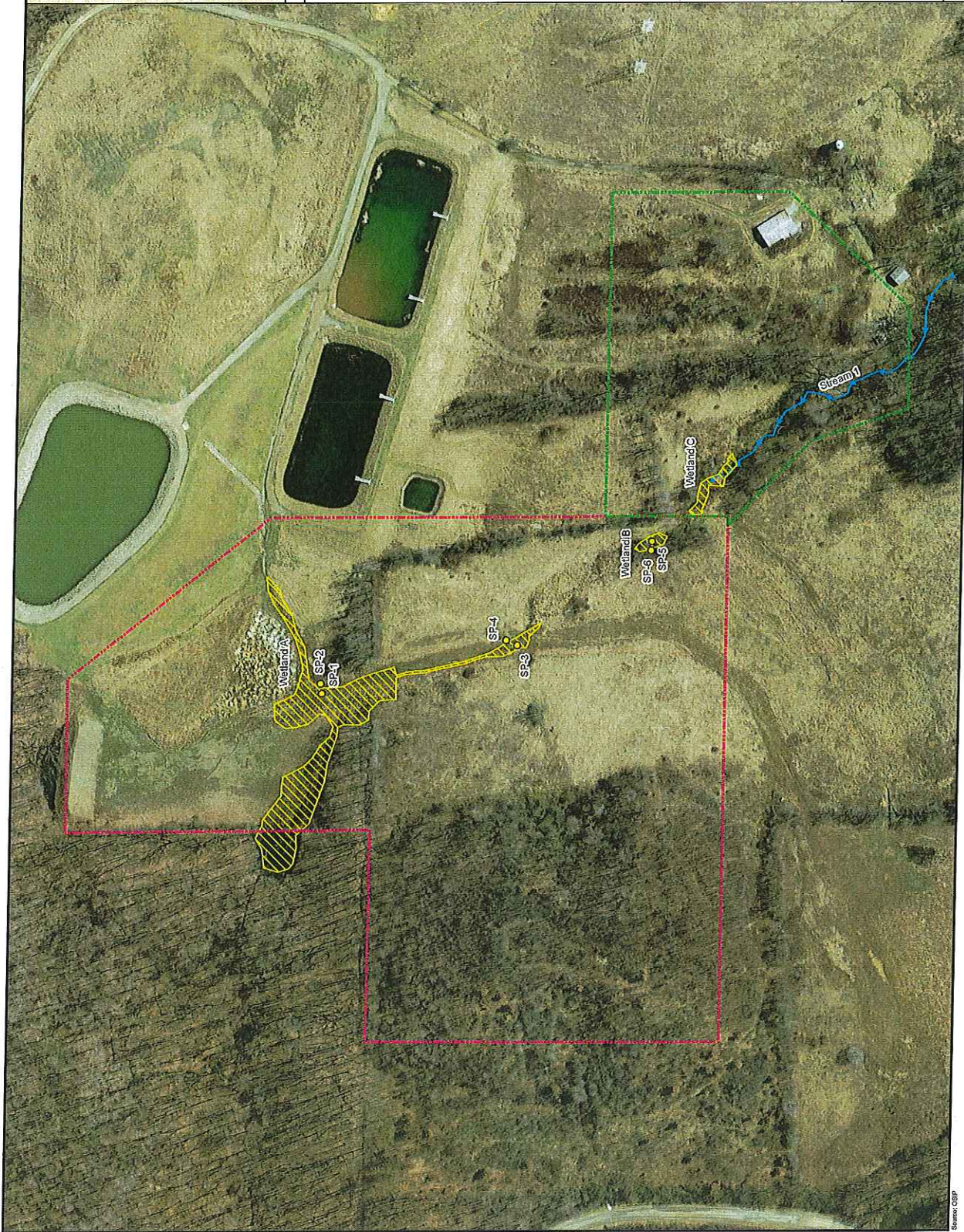
- Study Area

Scale: 0 500 1,000 2,000 Feet

Dallis Dawson
Wellsville Reservoir
USGS Topographic Map
West Point Quad

LA
Linton & Associates, Inc.

Date: Dec 2018
Approved By: LS
LCA No. 18-0487
Figure 2
Map Name: 12502018 By: 644888



Site Location Map

Legend

- Original Study Area
- Addendum Study Area
- Stream
- Wetland
- Sample Point

0 50 100 200 300 Feet

**Dallis Dawson
Wellsville Reservoir
Ecological Resources Map**

Lawlan & Associates, Inc.

Date: **Mar 2019**
Approved by: **LS**

L&A No. **18-0487**
Figure **3**

Edited: 3/22/2019 By: davis

