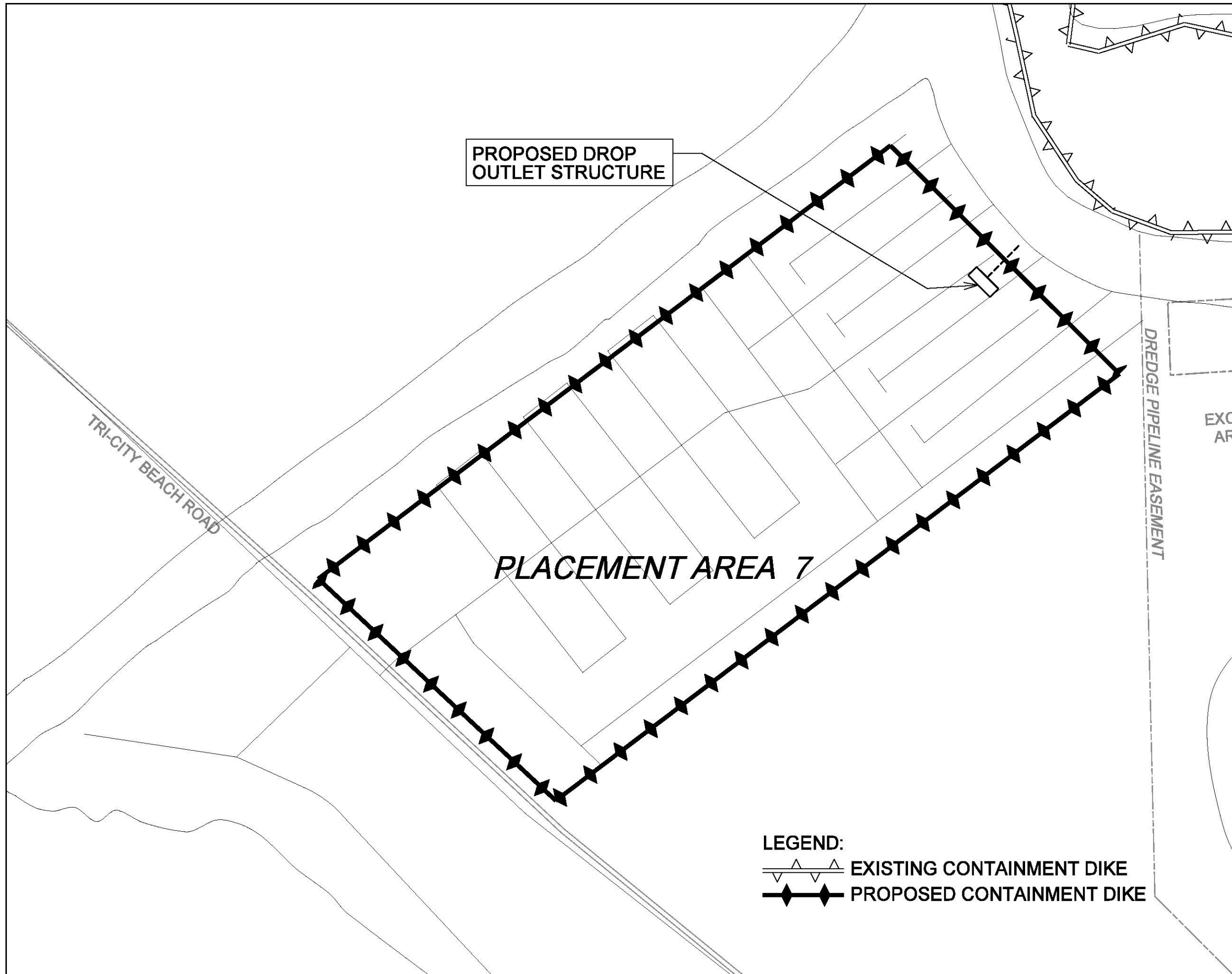


**CEDAR BAYOU DMMP  
LOCATION PLAN**



**EXHIBIT 1**




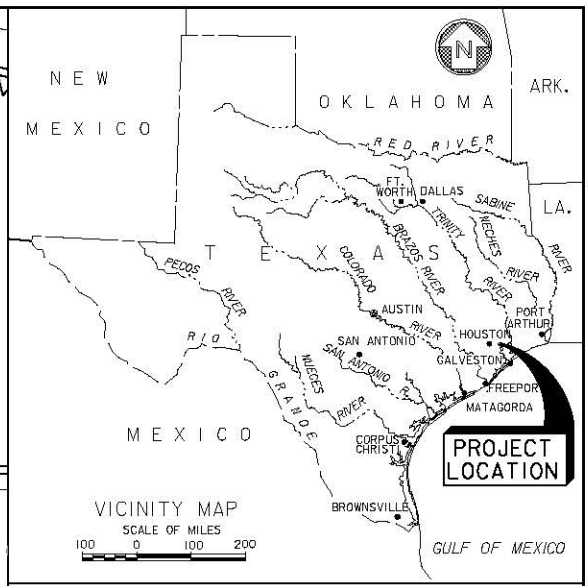
PROPOSED DROP  
OUTLET STRUCTURE

*PLACEMENT AREA 7*

DREDGE PIPELINE EASEMENT

EXC  
AR

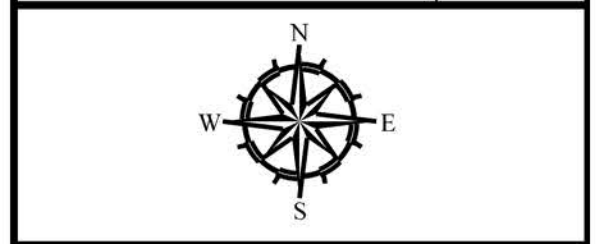
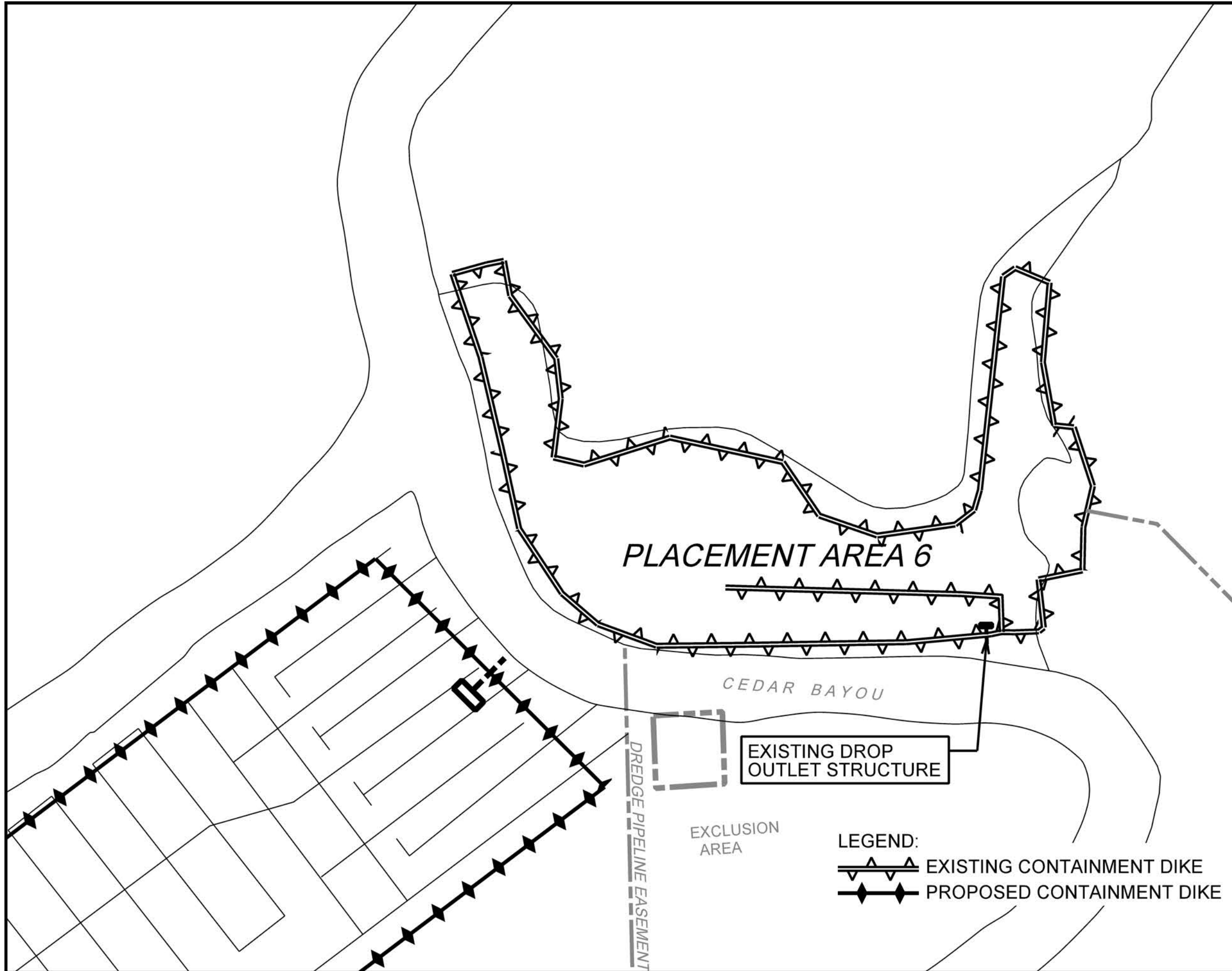
LEGEND:  
 EXISTING CONTAINMENT DIKE  
 PROPOSED CONTAINMENT DIKE



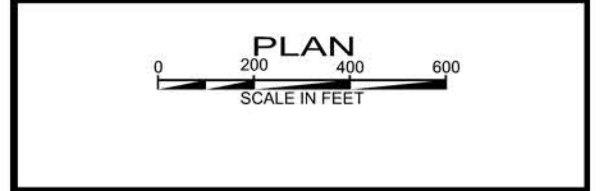
**CEDAR BAYOU DMMP  
PLACEMENT AREA 7  
PLAN**



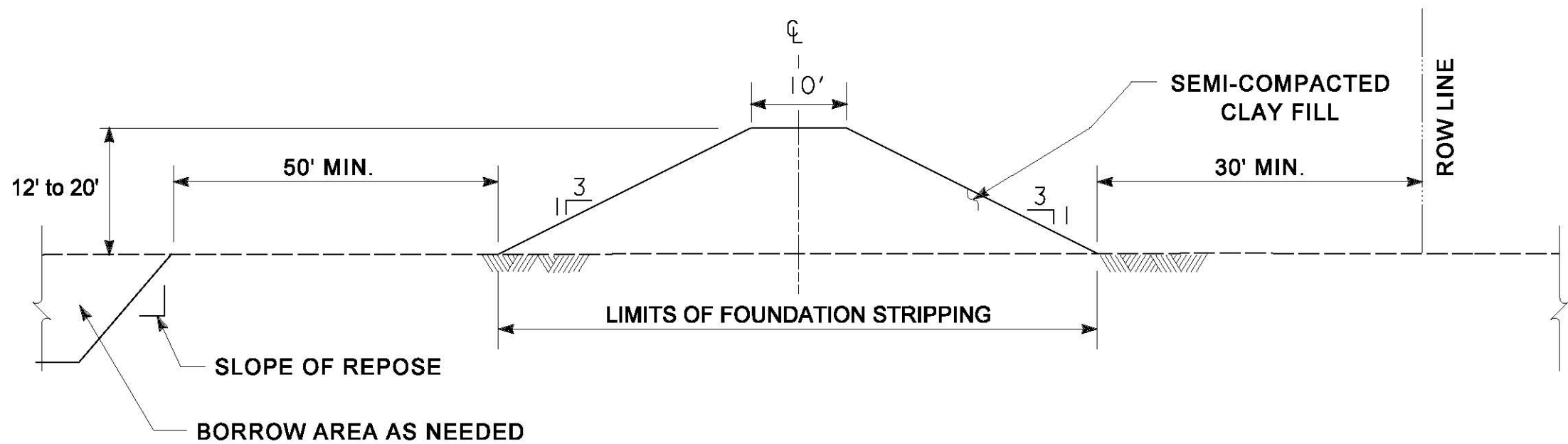
**EXHIBIT 2**



**CEDAR BAYOU DMMP  
PLACEMENT AREA 6  
PLAN**

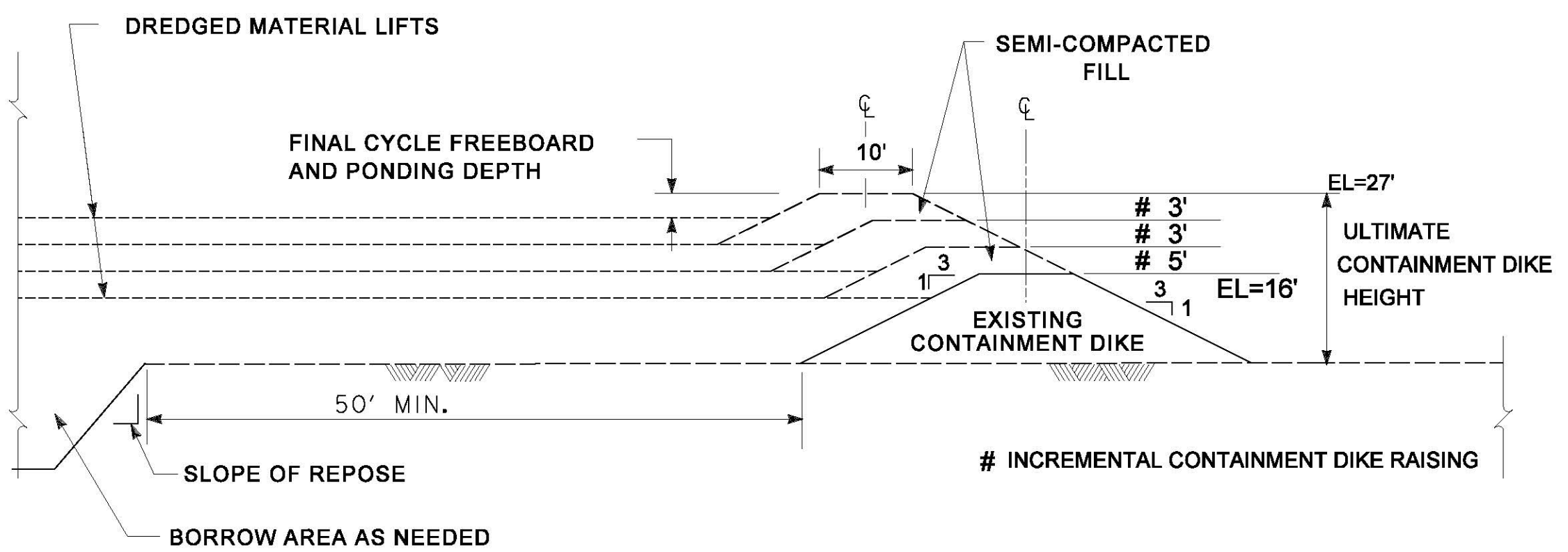
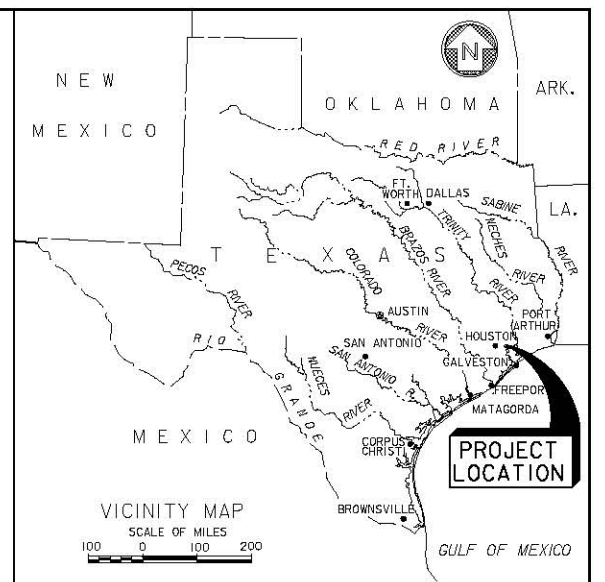


**EXHIBIT 3**



**TYPICAL SECTION - PLACEMENT AREA 7 NEW CONTAINMENT DIKE**

NOT TO SCALE



**TYPICAL SECTION - PLACEMENT AREA 6 CONTAINMENT DIKE RAISING**

NOT TO SCALE

**CEDAR BAYOU DMMP  
TYPICAL LEEVEE  
SECTIONS**

NOT TO SCALE

**EXHIBIT 4**