


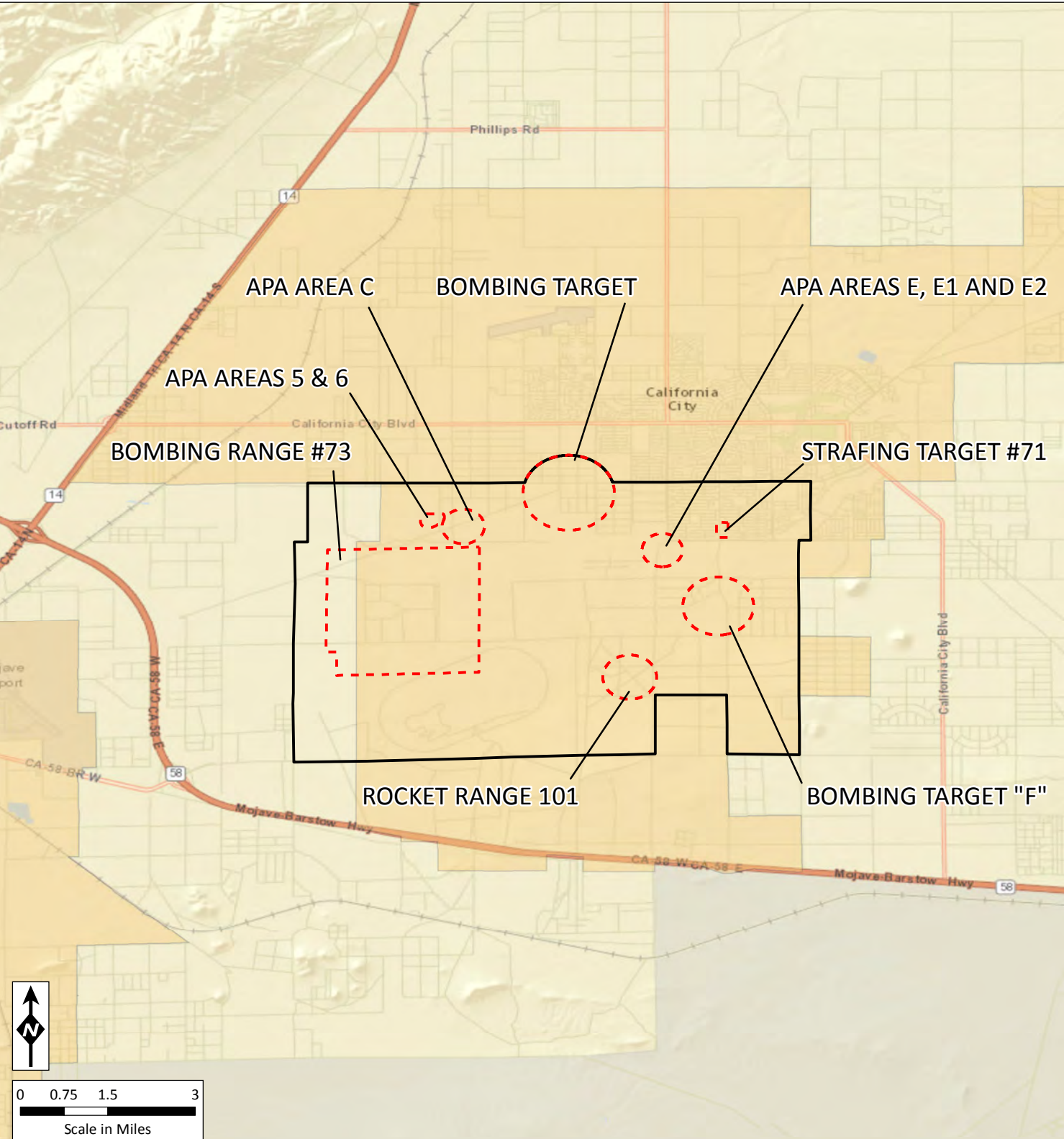


**Mojave Gunnery Range "C"**  
**FUDS Property No.: J09CA7281**  
**Project Nos.: 01, 02, 03, 04, 05,**  
**06, 07 and 08**

**Legend**

-  Mojave Gunnery Range "C" FUDS Property Boundary
-  Project Boundary
-  City Boundary



**US Army Corps  
of Engineers**

Sources: USACE, 2014; Esri, 2014  
Filename: Mojave\_Gunnery\_Range\_C