



U.S. ARMY

# MISSOURI RIVER BASIN WEEKLY UPDATE

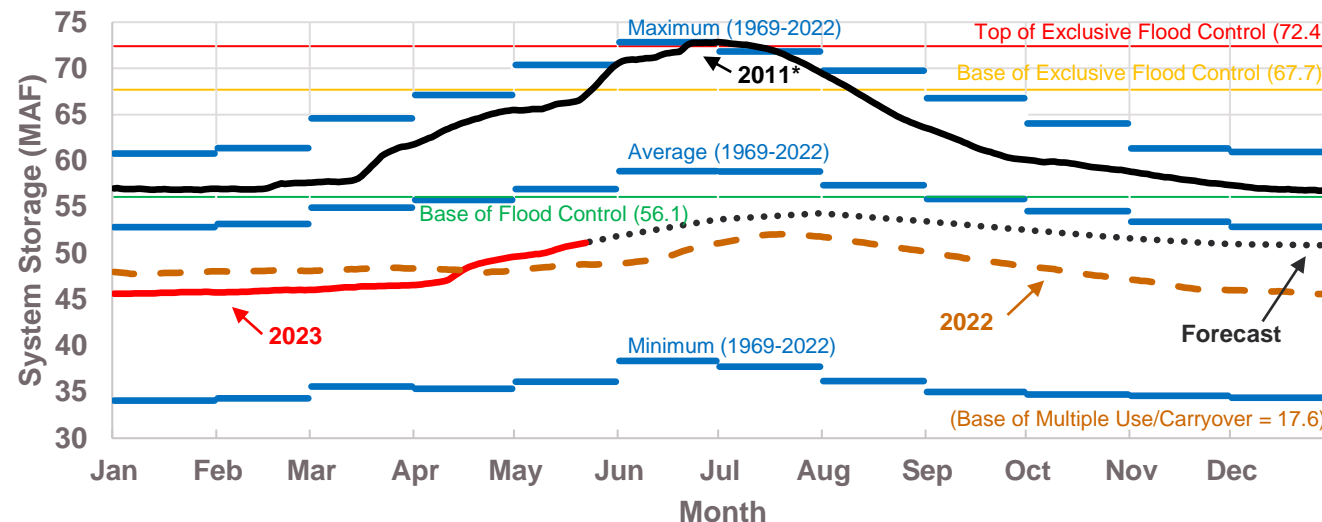
## MAY 23, 2023



### Mainstem Reservoir Status

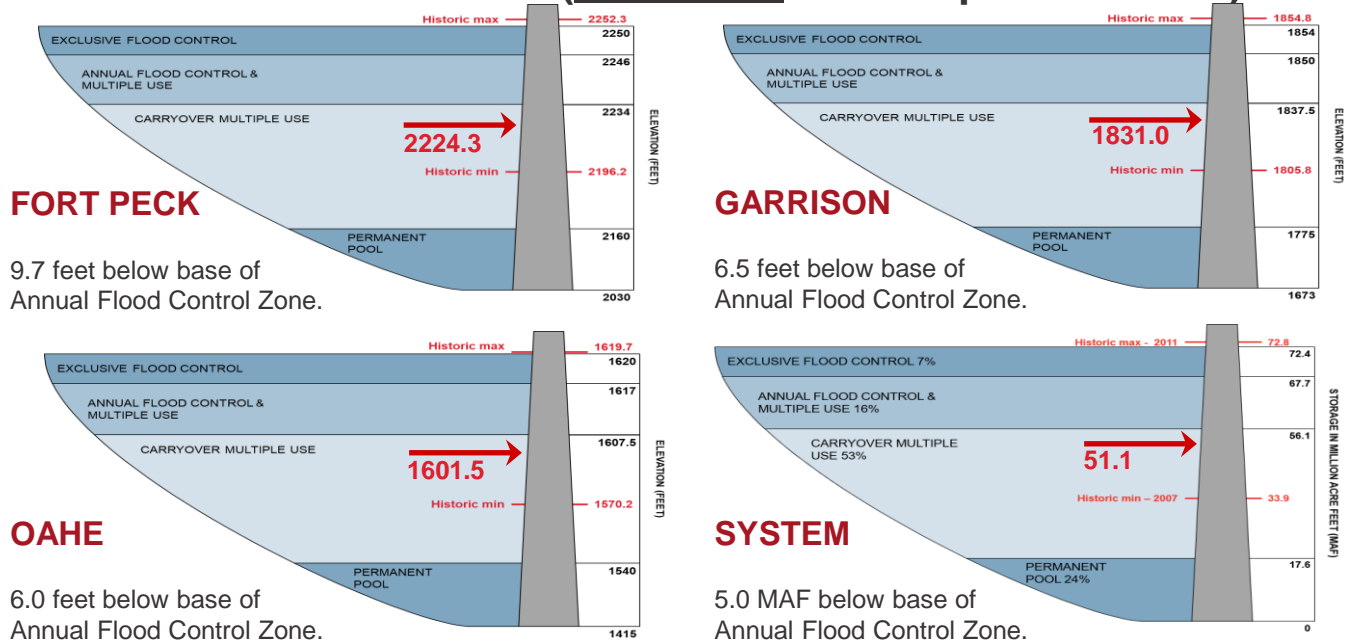
- System storage is 51.1 MAF, 0.5 MAF more than last week (upper right). For the May monthly study with forecasted pool levels and releases for each mainstem project, [click here](#).
- Gavins Point releases are currently 20,000 cfs. Releases will be adjusted as needed to meet downstream navigation targets. The release schedule for Gavins Point is in our daily forecast ([click here](#)).
- Mountain snowpack has peaked above normal in both reaches (lower right). The Fort Peck reach peaked at 117% of normal on April 24 and has 37% of the peak remaining as of May 21. The Garrison reach peaked at 109% of normal on April 6 and has 35% of the peak remaining as of May 21 ([click here](#)).
- Refer to the 3-Week Forecast ([click here](#)) for the most up-to-date System information – pool levels, inflows, and releases.

### System Storage Comparison

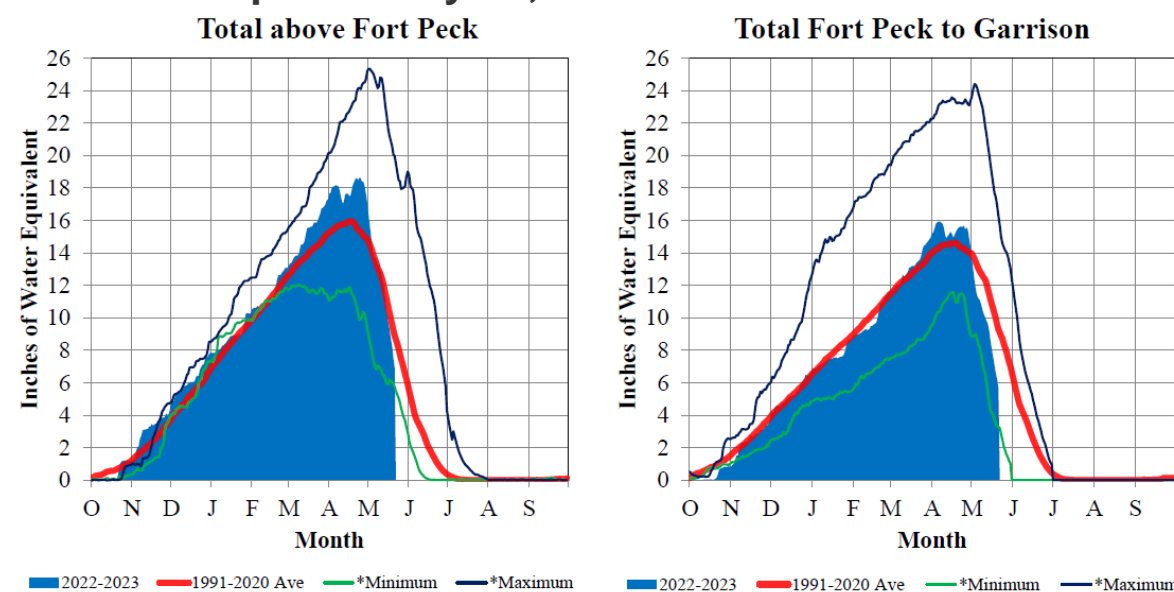


\*In January 2011, the Base of Flood Control was 56.8 MAF, and the Top of Exclusive Flood Control was 73.1 MAF

### Current Reservoir Levels (Click Here for Comparison Plots)



### Mountain Snowpack: May 21, 2023



Provisional data. Subject to revision.